

**NOTICE!!**

**These documents have been scanned!**

**Do not place un-scanned documents beneath this notice!**

**Do not remove this notice from this file!**

GPO Jacket No. 560-102  
Print Order 61540  
Rise Business Services, LLC  
Job=AZ15 7/15/2019



Box Number= AZ15159



Claim Begin-End: AMC342296-AMC342514

**1 Initial Receipt**



AZ15159-8

AMC341757-AMC342788

**NO  
DOCUMENTS  
FOUND**

NO DOCUMENTS FOUND  
NO DOCUMENTS FOUND



**NOTICE!!**

**These documents have been scanned!**

**Do not place un-scanned documents beneath this notice!**

**Do not remove this notice from this file!**

GPO Jacket No. 560-102  
Print Order 61540  
Rise Business Services, LLC  
Job=AZ15 7/15/2019



Box Number= AZ15159



Claim Begin-End: AMC342296-AMC342514

**2 Correspondence**



AZ15159-8

AMC341757-AMC342788

OFFICIAL COPIES /CF/ /SD READ/ /GROUP/ /SECTION/ /AUTHOR/

8-12-97  
mgs  
8-12-97

7/21/97 SR

3800 (952.3) SR

A MC 342292

**AUG 12 1997**

Carlota Copper Company  
8101 East Prentice Avenue, Suite 800  
Englewood, Colorado 80111

Gentlemen:

The enclosed list identifies the serial numbers that have been assigned to each of your mining claim location notices received by this office on December 3, 1996.

The regulations require you to identify the claim name and A MC serial number of each claim, and the claimant's name and address on all future documents and correspondence filed with the Bureau of Land Management (BLM).

The acknowledgment does not verify that your claims have been located on lands open to mineral entry or are encumbered by rights of other mining claimants. Only those mining claims that are entirely located on private or Federal lands that are not open to mineral entry will be officially declared void by a BLM Decision.

Please advise this office of all changes of address, authorized agents, and transfers of ownership.

Transfers of ownership are governed by 43 CFR 3833.3(a) which states that, "Whenever the owner of an unpatented mining claim, mill site or tunnel site, which has been recorded in accordance with 43 CFR 3833.1, sells, assigns, or otherwise conveys all or any part of his interest in the claim, his transferee shall file in the proper BLM office within 60 days after the completion of the transfer..." A service charge of \$5 per claim is required for all transfers.

**PLEASE NOTE:** Unless you have already paid in advance the next annual maintenance fee payment or maintenance fee payment waiver certification, is due on or before August 31, 1997.

By keeping our records current, we will be able to provide better public service. **All future correspondence from this office will be sent only to the above name and address unless otherwise instructed.**



If any of the information listed on the enclosure is not correct, please notify this office in writing at our new address printed above. If additional assistance is needed, call (602) 417-9518.

Sincerely,

**/s/ Mary Jo Yoas**

Mary Jo Yoas  
Chief, Lands and Minerals Adjudication

Enclosure

SRIVAS:ers:7/1/97:342296

Date Prepared: July 1, 1997

Lead A MC Number: A MC 342296

Ending A MC Number: A MC 342514

CLAIM INDEX

<u>SERIAL NUMBER</u>	<u>CLAIM NAME</u>	<u>CLAIMANT'S NAME</u>
A MC 342296	KOSHER #1	CARLOTA COPPER CO.
A MC 342297	KOSHER #2	" "
A MC 342298	KOSHER #3	" "
A MC 342299	KOSHER #4	" "
A MC 342300	KOSHER #5	" "
A MC 342301	KOSHER #6	" "
A MC 342302	KOSHER #7	" "
A MC 342303	KOSHER #8	" "
A MC 342304	KOSHER #9	" "
A MC 342305	KOSHER #10	" "
A MC 342306	KOSHER #11	" "
A MC 342307	KOSHER #12	" "
A MC 342308	KOSHER #13	" "
A MC 342309	KOSHER #14	" "
A MC 342310	KOSHER #15	" "
A MC 342311	KOSHER #16	" "
A MC 342312	KOSHER #17	" "
A MC 342313	KOSHER #18	" "
A MC 342314	KOSHER #19	" "
A MC 342315	KOSHER #20	" "
A MC 342316	KOSHER #21	" "
A MC 342317	KOSHER #22	" "
A MC 342318	KOSHER #23	" "
A MC 342319	KOSHER #24	" "



A MC 342320	KOSHER #25	"	"
A MC 342321	KOSHER #26	"	"
A MC 342322	KOSHER #27	"	"
A MC 342323	KOSHER #28	"	"
A MC 342324	KOSHER #29	"	"
A MC 342325	KOSHER #30	"	"
A MC 342326	KOSHER #31	"	"
A MC 342327	KOSHER #32	"	"
A MC 342328	KOSHER #33	"	"
A MC 342329	KOSHER #34	"	"
A MC 342330	KOSHER #35	"	"
A MC 342331	KOSHER #36	"	"
A MC 342332	KOSHER #37	"	"
A MC 342333	KOSHER #38	"	"
A MC 342334	KOSHER #39	"	"
A MC 342335	KOSHER #40	"	"
A MC 342336	KOSHER #41	"	"
A MC 342337	KOSHER #42	"	"
A MC 342338	KOSHER #43	"	"
A MC 342339	KOSHER #44	"	"
A MC 342340	KOSHER #45	"	"
A MC 342341	KOSHER #46	"	"
A MC 342342	KOSHER #47	"	"
A MC 342343	KOSHER #48	"	"
A MC 342344	KOSHER #49	"	"
A MC 342345	KOSHER #50	"	"
A MC 342346	KOSHER #51	"	"
A MC 342347	KOSHER #52	"	"
A MC 342348	KOSHER #53	"	"

A MC 342349	KOSHER #54	"	"
A MC 342350	KOSHER #55	"	"
A MC 342351	KOSHER #56	"	"
A MC 342352	KOSHER #57	"	"
A MC 342353	KOSHER #58	"	"
A MC 342354	KOSHER #59	"	"
A MC 342355	KOSHER #60	"	"
A MC 342356	KOSHER #61	"	"
A MC 342357	KOSHER #62	"	"
A MC 342358	KOSHER #63	"	"
A MC 342359	KOSHER #64	"	"
A MC 342360	KOSHER #65	"	"
A MC 342361	KOSHER #66	"	"
A MC 342362	KOSHER #67	"	"
A MC 342363	KOSHER #68	"	"
A MC 342364	KOSHER #69	"	"
A MC 342365	KOSHER #70	"	"
A MC 342366	KOSHER #71	"	"
A MC 342367	KOSHER #72	"	"
A MC 342368	KOSHER #73	"	"
A MC 342369	KOSHER #74	"	"
A MC 342370	KOSHER #75	"	"
A MC 342371	KOSHER #76	"	"
A MC 342372	KOSHER #77	"	"
A MC 342373	KOSHER #78	"	"
A MC 342374	KOSHER #79	"	"
A MC 342375	KOSHER #80	"	"
A MC 342376	KOSHER #81	"	"
A MC 342377	KOSHER #82	"	"



A MC 342378	KOSHER #83	"	"
A MC 342379	KOSHER #84	"	"
A MC 342380	KOSHER #85	"	"
A MC 342381	KOSHER #86	"	"
A MC 342382	KOSHER #87	"	"
A MC 342383	KOSHER #88	"	"
A MC 342384	KOSHER #89	"	"
A MC 342385	KOSHER #90	"	"
A MC 342386	KOSHER #91	"	"
A MC 342387	KOSHER #92	"	"
A MC 342388	KOSHER #93	"	"
A MC 342389	KOSHER #94	"	"
A MC 342390	KOSHER #95	"	"
A MC 342391	KOSHER #96	"	"
A MC 342392	KOSHER #97	"	"
A MC 342393	KOSHER #98	"	"
A MC 342394	KOSHER #99	"	"
A MC 342395	KOSHER #100	"	"
A MC 342396	KOSHER #101	"	"
A MC 342397	KOSHER #102	"	"
A MC 342398	KOSHER #103	"	"
A MC 342399	KOSHER #104	"	"
A MC 342400	KOSHER #105	"	"
A MC 342401	KOSHER #106	"	"
A MC 342402	KOSHER #107	"	"
A MC 342403	KOSHER #108	"	"
A MC 342404	KOSHER #109	"	"
A MC 342405	KOSHER #110	"	"
A MC 342406	KOSHER #111	"	"

A MC 342407	KOSHER #112	"	"
A MC 342408	KOSHER #113	"	"
A MC 342409	KOSHER #114	"	"
A MC 342410	KOSHER #115	"	"
A MC 342411	KOSHER #116	"	"
A MC 342412	KOSHER #117	"	"
A MC 342413	KOSHER #118	"	"
A MC 342414	KOSHER #119	"	"
A MC 342415	KOSHER #120	"	"
A MC 342416	KOSHER #121	"	"
A MC 342417	KOSHER #122	"	"
A MC 342418	KOSHER #123	"	"
A MC 342419	KOSHER #124	"	"
A MC 342420	KOSHER #125	"	"
A MC 342421	KOSHER #126	"	"
A MC 342422	KOSHER #127	"	"
A MC 342423	KOSHER #128	"	"
A MC 342424	KOSHER #129	"	"
A MC 342425	KOSHER #130	"	"
A MC 342426	KOSHER #131	"	"
A MC 342427	KOSHER #132	"	"
A MC 342428	KOSHER #133	"	"
A MC 342429	KOSHER #134	"	"
A MC 342430	KOSHER #135	"	"
A MC 342431	KOSHER #136	"	"
A MC 342432	KOSHER #137	"	"
A MC 342433	KOSHER #138	"	"
A MC 342434	KOSHER #139	"	"
A MC 342435	KOSHER #140	"	"

A MC 342436	KOSHER #141	"	"
A MC 342437	KOSHER #142	"	"
A MC 342438	KOSHER #143	"	"
A MC 342439	KOSHER #144	"	"
A MC 342440	KOSHER #145	"	"
A MC 342441	KOSHER #146	"	"
A MC 342442	KOSHER #147	"	"
A MC 342443	KOSHER #148	"	"
A MC 342444	KOSHER #149	"	"
A MC 342445	KOSHER #150	"	"
A MC 342446	KOSHER #151	"	"
A MC 342447	KOSHER #152	"	"
A MC 342448	KOSHER #153	"	"
A MC 342449	KOSHER #154	"	"
A MC 342450	KOSHER #155	"	"
A MC 342451	KOSHER #156	"	"
A MC 342452	KOSHER #157	"	"
A MC 342453	KOSHER #158	"	"
A MC 342454	KOSHER #159	"	"
A MC 342455	KOSHER #160	"	"
A MC 342456	KOSHER #161	"	"
A MC 342457	KOSHER #162	"	"
A MC 342458	KOSHER #163	"	"
A MC 342459	KOSHER #164	"	"
A MC 342460	KOSHER #165	"	"
A MC 342461	KOSHER #166	"	"
A MC 342462	KOSHER #167	"	"
A MC 342463	KOSHER #168	"	"
A MC 342464	KOSHER #169	"	"

A MC 342465	KOSHER #170	"	"
A MC 342466	KOSHER #171	"	"
A MC 342467	KOSHER #172	"	"
A MC 342468	KOSHER #173	"	"
A MC 342469	KOSHER #174	"	"
A MC 342470	KOSHER #175	"	"
A MC 342471	KOSHER #176	"	"
A MC 342472	KOSHER #177	"	"
A MC 342473	KOSHER #178	"	"
A MC 342474	KOSHER #179	"	"
A MC 342475	KOSHER #180	"	"
A MC 342476	KOSHER #181	"	"
A MC 342477	KOSHER #182	"	"
A MC 342478	KOSHER #183	"	"
A MC 342479	KOSHER #184	"	"
A MC 342480	KOSHER #185	"	"
A MC 342481	KOSHER #186	"	"
A MC 342482	KOSHER #187	"	"
A MC 342483	KOSHER #188	"	"
A MC 342484	KOSHER #189	"	"
A MC 342485	KOSHER #190	"	"
A MC 342486	KOSHER #191	"	"
A MC 342487	KOSHER #192	"	"
A MC 342488	KOSHER #193	"	"
A MC 342489	KOSHER #194	"	"
A MC 342490	KOSHER #195	"	"
A MC 342491	KOSHER #196	"	"
A MC 342492	KOSHER #197	"	"
A MC 342493	KOSHER #198	"	"

A MC 342494	KOSHER #199	└	"
A MC 342495	KOSHER #200	"	"
A MC 342496	KOSHER #201	"	"
A MC 342497	KOSHER #202	"	"
A MC 342498	KOSHER #203	"	"
A MC 342499	KOSHER #204	"	"
A MC 342500	KOSHER #205	"	"
A MC 342501	KOSHER #206	"	"
A MC 342502	KOSHER #207	"	"
A MC 342503	KOSHER #208	"	"
A MC 342504	KOSHER #209	"	"
A MC 342505	KOSHER #210	"	"
A MC 342506	KOSHER #211	"	"
A MC 342507	KOSHER #212	"	"
A MC 342508	KOSHER #213	"	"
A MC 342509	KOSHER #214	"	"
A MC 342510	KOSHER #215	"	"
A MC 342511	KOSHER #216	"	"
A MC 342512	KOSHER #217	"	"
A MC 342513	KOSHER #218	"	"
A MC 342514	KOSHER #219.	"	"

**NOTICE!!**

**These documents have been scanned!**

**Do not place un-scanned documents beneath this notice!**

**Do not remove this notice from this file!**

GPO Jacket No. 560-102  
Print Order 61540  
Rise Business Services, LLC  
Job=AZ15 7/15/2019



Box Number= AZ15159



Claim Begin-End: AMC342296-AMC342514

**3 Transfers**



AZ15159-8

AMC341757-AMC342788

**NO  
DOCUMENTS  
FOUND**

NO DOCUMENTS FOUND  
NO DOCUMENTS FOUND



**NOTICE!!**

**These documents have been scanned!**

**Do not place un-scanned documents beneath this notice!**

**Do not remove this notice from this file!**

GPO Jacket No. 560-102  
Print Order 61540  
Rise Business Services, LLC  
Job=AZ15 7/15/2019



Box Number= AZ15159



Claim Begin-End: AMC342296-AMC342514

**4 Annual Filings**

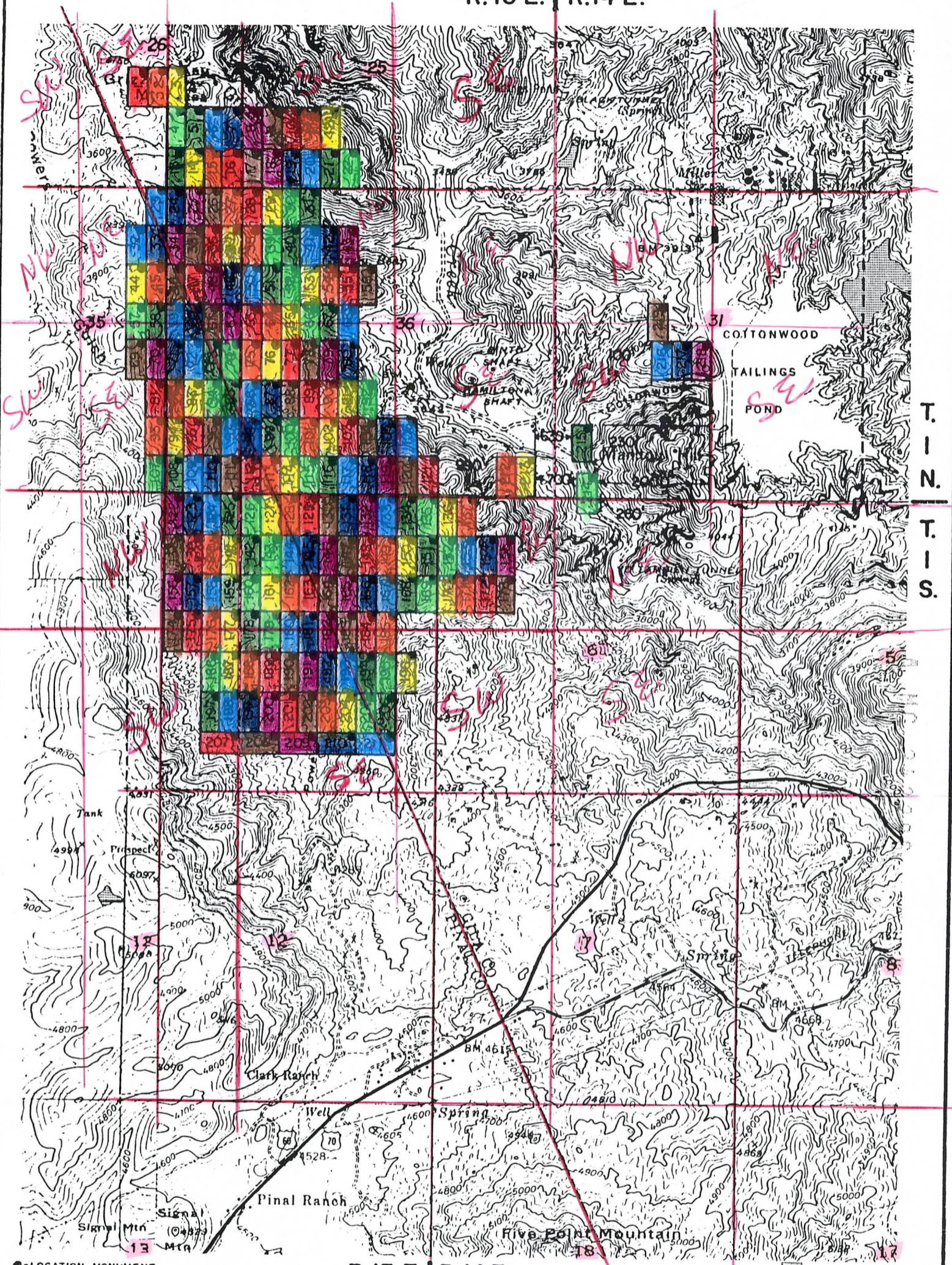


AZ15159-8

AMC341757-AMC342788



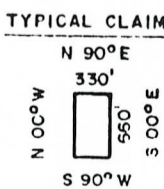
R.13 E. | R.14 E.



T. 1 N.  
T. 1 S.

R.13 E. | R.14 E.

● = LOCATION MONUMENT  
 ALL CLAIMS ARE 330' x 660'  
 ALL LOCATION NOTICES ARE POSTED AT THE NORTHEAST CORNER OF CLAIM.  
 ALL CORNERS ARE MONUMENTED WITH 2"x2"x4'6" WOOD POSTS.



1" = 2000'

**MAP OF**  
**MILLSITE CLAIMS**  
 WITHIN  
**TOWNSHIP 1 NORTH and TOWNSHIP 1 SOUTH**  
**RANGES 13 and 14 EAST**  
 GILA and SALT RIVER MERIDIAN  
 GILA and PINAL COUNTIES, ARIZONA  
 FOR

**CARLOTA COPPER COMPANY**  
 8101 EAST PRENTICE AVENUE, SUITE 800  
 ENGLEWOOD, COLORADO 80111

KOSHER MILLSITE CLAIMS  
 1-92 LOCATED- SEPTEMBER 12, 1996  
 93-160 LOCATED- SEPTEMBER 13, 1996  
 161-219 LOCATED- SEPTEMBER 14, 1996

RECEIVED  
 BUREAU OF  
 MANAGEMENT  
 ARIZONA  
 STATE OFFICE  
 HOENIK, ARIZONA  
 9 146 AM '96



FEE# **9-19714**  
RECORDED AT THE REQUEST OF  
**CARLOTTA COPPER COMPANY**

State of Arizona )  
                          )SS  
County of Gila )

**MICROFILMED  
INDEXED**

Recorded at the request of  
**Carlota Copper Company**  
8101 East Prentice Avenue, Suite 800  
Englewood, Colorado 80111

DATE 12-4-96 TIME 10:00  
OFFICIAL RECORDS OF GILA COUNTY, AZ  
LINDA HAUGHT ORTEGA, RECORDER

BY Linda Haught Ortega

**NOTICE OF LOCATION  
MILLSITE CLAIM**

NOTICE IS HEREBY GIVEN THAT CARLOTTA COPPER COMPANY, hereby claims the land hereinafter described as a Millsite Claim, under and pursuant to the laws of the United States of America and the State of Arizona, having located a millsite claim as hereinafter established.

THE NAME of the claim is Kosher # 146, and the claim so located is rectangular in form, being 330 feet in width and 660 feet in length. A location notice is posted at the Northeast corner of the claim. The area claimed by this Millsite Claim is 5 acres.

THE UNDERSIGNED has distinctly marked the said location on the ground, so that its surface boundaries may be readily traced, by four substantial wood posts (2" X 2" X 4' 6"). One post at each corner, each so marked or inscribed as to indicate the intended location.

SAID CLAIM is situated in the Undesignated Mining District, Gila County, State of Arizona, and is more particularly described as follows:

BEGINNING at the Northeast claim corner monument, which is located South 660 feet and West 1650 feet from the NE Section Corner of Section 1, Township 1 South, Range 13 East, Gila and Salt River Meridian;

- thence, 660 feet South to the Southeast Corner;
- thence, 330 feet West to the Southwest Corner;
- thence, 660 feet North to the Northwest Corner;
- thence, 330 feet East to the Northeast Corner; the point of beginning.

SAID CLAIM is located in the:

NE 1/4 of Section 1, Twp. 1 South, Range 13 East.  
 SE 1/4 of Section \_\_\_\_\_, Twp. \_\_\_\_\_, Range \_\_\_\_\_.  
 NW 1/4 of Section \_\_\_\_\_, Twp. \_\_\_\_\_, Range \_\_\_\_\_.  
 SW 1/4 of Section \_\_\_\_\_, Twp. \_\_\_\_\_, Range \_\_\_\_\_.  
 Gila and Salt River Meridian.

THIS MILLSITE has been located for the purpose of appropriating non-mineral land, if any, that may lie within the boundaries of the underlying lode claims. This millsite location is not intended as an abandonment of the lode mining claim.

Dated and posted on the ground this 13th day of September, 1996.

LOCATOR : **CARLOTTA COPPER COMPANY**  
8101 East Prentice Avenue, Suite 800  
Englewood, Colorado 80111

By Douglas F. Sterck  
Douglas F. Sterck - Agent

ARIZONA  
STATE OFFICE  
TUCSON, ARIZONA

APR 22 10 56 AM '97

RECEIVED  
BUREAU OF  
LAND MANAGEMENT

*Amc*  
*342441*

*6/23/97 SR*

ENTERED IN COMPUTER

State of Arizona )  
                          )SS  
County of Gila   )

Recorded at the request of:  
Carlota Copper Company  
8101 East Prentice Avenue, Suite 800  
Englewood, Colorado 80111

RECEIVED  
BUREAU OF  
LAND MANAGEMENT  
ARIZONA  
STATE OFFICE  
PHOENIX, ARIZONA  
DEC 3 10 10 AM '96

**NOTICE OF LOCATION  
MILLSITE CLAIM**

NOTICE IS HEREBY GIVEN THAT CARLOTA COPPER COMPANY, hereby claims the land hereinafter described as a Millsite Claim, under and pursuant to the laws of the United States of America and the State of Arizona, having located a millsite claim as hereinafter established.

THE NAME of the claim is Kosher # 146, and the claim so located is rectangular in form, being 330 feet in width and 660 feet in length. A location notice is posted at the Northeast corner of the claim. The area claimed by this Millsite Claim is 5 acres.

THE UNDERSIGNED has distinctly marked the said location on the ground, so that its surface boundaries may be readily traced, by four substantial wood posts (2" X 2" X 4' 6"). One post at each corner, each so marked or inscribed as to indicate the intended location.

SAID CLAIM is situated in the Undesignated Mining District, Gila County, State of Arizona, and is more particularly described as follows:

BEGINNING at the Northeast claim corner monument, which is located South 660 feet and West 1650 feet from the NE Section Corner of Section 1, Township 1 South, Range 13 East, Gila and Salt River Meridian;

- thence, 660 feet South to the Southeast Corner;
- thence, 330 feet West to the Southwest Corner;
- thence, 660 feet North to the Northwest Corner;
- thence, 330 feet East to the Northeast Corner; the point of beginning.

SAID CLAIM is located in the:

NE 1/4 of Section 1, Twp. 1 South, Range 13 East .  
 SE 1/4 of Section \_\_\_\_\_, Twp. \_\_\_\_\_, Range \_\_\_\_\_ .  
 NW 1/4 of Section \_\_\_\_\_, Twp. \_\_\_\_\_, Range \_\_\_\_\_ .  
 SW 1/4 of Section \_\_\_\_\_, Twp. \_\_\_\_\_, Range \_\_\_\_\_ .  
 Gila and Salt River Meridian.

THIS MILLSITE has been located for the purpose of appropriating non-mineral land, if any, that may lie within the boundaries of the underlying lode claims. This millsite location is not intended as an abandonment of the lode mining claim.

Dated and posted on the ground this 13th day of September, 1996.

LOCATOR : CARLOTA COPPER COMPANY  
8101 East Prentice Avenue, Suite 800  
Englewood, Colorado 80111

By *Douglas F. Sterck*  
Douglas F. Sterck - Agent

A MC 342441

9 019715

M \$10.00  
ck# 001556  
#PAGES 2

FEE#  
RECORDED AT THE REQUEST OF


CARLOTTA COPPER COMPANY

DATE 12-4-96 TIME 10:00

OFFICIAL RECORDS OF GILA COUNTY, AZ  
LINDA HAUGHT ORTEGA, RECORDER

BY *Linda Haught Ortega*

**NOTICE OF LOCATION  
MILLSITE CLAIM**



State of Arizona )  
)SS  
County of Gila )

**MICROFILMED  
INDEXED**

Recorded at the request of:  
Carlota Copper Company  
8101 East Prentice Avenue, Suite 800  
Englewood, Colorado 80111

NOTICE IS HEREBY GIVEN THAT CARLOTTA COPPER COMPANY, hereby claims the land hereinafter described as a Millsite Claim, under and pursuant to the laws of the United States of America and the State of Arizona, having located a millsite claim as hereinafter established.

THE NAME of the claim is Koshier # 147, and the claim so located is rectangular in form, being 330 feet in width and 660 feet in length. A location notice is posted at the Northeast corner of the claim. The area claimed by this Millsite Claim is 5 acres.

THE UNDERSIGNED has distinctly marked the said location on the ground, so that its surface boundaries may be readily traced, by four substantial wood posts (2" X 2" X 4' 6"). One post at each corner, each so marked or inscribed as to indicate the intended location.

SAID CLAIM is situated in the Undesignated Mining District, Gila County, State of Arizona, and is more particularly described as follows:

BEGINNING at the Northeast claim corner monument, which is located South 660 feet and West 1320 feet from the NE Section Corner of Section 1, Township 1 South, Range 13 East, Gila and Salt River Meridian;

- thence, 660 feet South to the Southeast Corner;
- thence, 330 feet West to the Southwest Corner;
- thence, 660 feet North to the Northwest Corner;
- thence, 330 feet East to the Northeast Corner; the point of beginning.

SAID CLAIM is located in the:

NE 1/4 of Section 1, Twp. 1 South, Range 13 East.  
 SE 1/4 of Section \_\_\_\_\_, Twp. \_\_\_\_\_, Range \_\_\_\_\_.  
 NW 1/4 of Section \_\_\_\_\_, Twp. \_\_\_\_\_, Range \_\_\_\_\_.  
 SW 1/4 of Section \_\_\_\_\_, Twp. \_\_\_\_\_, Range \_\_\_\_\_.  
 Gila and Salt River Meridian.

THIS MILLSITE has been located for the purpose of appropriating non-mineral land, if any, that may lie within the boundaries of the underlying lode claims. This millsite location is not intended as an abandonment of the lode mining claim.

Dated and posted on the ground this 13th day of September, 1996.

LOCATOR : CARLOTTA COPPER COMPANY  
 8101 East Prentice Avenue, Suite 800  
 Englewood, Colorado 80111  
 By *Douglas F. Sterck*  
 Douglas F. Sterck - Agent

ARIZONA  
STATE OFFICE  
PHOENIX, ARIZONA

APR 22 10 57 AM '97

RECEIVED  
BUREAU OF  
LAND MANAGEMENT

*Amc 342442*

*6/23/97 Sr*  
**ENTERED IN COMPUTER**

State of Arizona )  
 )SS  
County of Gila )

Recorded at the request of:  
Carlota Copper Company  
8101 East Prentice Avenue, Suite 800  
Englewood, Colorado 80111

**NOTICE OF LOCATION  
MILLSITE CLAIM**

ARIZONA  
STATE OFFICE  
PHOENIX, ARIZONA

Dec 3 10 10 AM '96

RECEIVED -  
BUREAU OF  
LAND MANAGEMENT

NOTICE IS HEREBY GIVEN THAT CARLOTA COPPER COMPANY, hereby claims the land hereinafter described as a Millsite Claim, under and pursuant to the laws of the United States of America and the State of Arizona, having located a millsite claim as hereinafter established.

THE NAME of the claim is Kosher # 147, and the claim so located is rectangular in form, being 330 feet in width and 660 feet in length. A location notice is posted at the Northeast corner of the claim. The area claimed by this Millsite Claim is 5 acres.

THE UNDERSIGNED has distinctly marked the said location on the ground, so that its surface boundaries may be readily traced, by four substantial wood posts (2" X 2" X 4' 6"). One post at each corner, each so marked or inscribed as to indicate the intended location.

SAID CLAIM is situated in the Undesignated Mining District, Gila County, State of Arizona, and is more particularly described as follows:

BEGINNING at the Northeast claim corner monument, which is located South 660 feet and West 1320 feet from the NE Section Corner of Section 1, Township 1 South, Range 13 East, Gila and Salt River Meridian;

- thence, 660 feet South to the Southeast Corner;
- thence, 330 feet West to the Southwest Corner;
- thence, 660 feet North to the Northwest Corner;
- thence, 330 feet East to the Northeast Corner; the point of beginning.

SAID CLAIM is located in the:

NE 1/4 of Section 1, Twp. 1 South, Range 13 East .  
 SE 1/4 of Section \_\_\_\_\_, Twp. \_\_\_\_\_, Range \_\_\_\_\_ .  
 NW 1/4 of Section \_\_\_\_\_, Twp. \_\_\_\_\_, Range \_\_\_\_\_ .  
 SW 1/4 of Section \_\_\_\_\_, Twp. \_\_\_\_\_, Range \_\_\_\_\_ .  
 Gila and Salt River Meridian.

THIS MILLSITE has been located for the purpose of appropriating non-mineral land, if any, that may lie within the boundaries of the underlying lode claims. This millsite location is not intended as an abandonment of the lode mining claim.

Dated and posted on the ground this 13th day of September, 1996.

LOCATOR : CARLOTA COPPER COMPANY  
 8101 East Prentice Avenue, Suite 800  
 Englewood, Colorado 80111  
 By Douglas F. Sterck  
 Douglas F. Sterck - Agent

REC 342442

M \$10.00  
 ck#001556  
 #PAGES 2

96-19716

FEE#  
 RECORDED AT THE REQUEST OF  
 CARLOTTA COPPER COMPANY  
 DATE 12-4-96 TIME 10:00

State of Arizona )  
 )SS  
 County of Gila )

MICROFILMED  
 INDEXED

Recorded at the request of:  
 Carlota Copper Company  
 8101 East Prentice Avenue, Suite 800  
 Englewood, Colorado 80111

OFFICIAL RECORDS OF GILA COUNTY, AZ  
 LINDA HAUGHT ORTEGA, RECORDER  
 BY *Linda Haught Ortega*

**NOTICE OF LOCATION  
 MILLSITE CLAIM**

NOTICE IS HEREBY GIVEN THAT CARLOTTA COPPER COMPANY, hereby claims the land hereinafter described as a Millsite Claim, under and pursuant to the laws of the United States of America and the State of Arizona, having located a millsite claim as hereinafter established.

THE NAME of the claim is Kosher # 148, and the claim so located is rectangular in form, being 330 feet in width and 660 feet in length. A location notice is posted at the Northeast corner of the claim. The area claimed by this Millsite Claim is 5 acres.

THE UNDERSIGNED has distinctly marked the said location on the ground, so that its surface boundaries may be readily traced, by four substantial wood posts (2" X 2" X 4' 6"). One post at each corner, each so marked or inscribed as to indicate the intended location.

SAID CLAIM is situated in the Undesignated Mining District, Gila County, State of Arizona, and is more particularly described as follows:

BEGINNING at the Northeast claim corner monument, which is located South 660 feet and West 990 feet from the NE Section Corner of Section 1, Township 1 South, Range 13 East, Gila and Salt River Meridian;

- thence, 660 feet South to the Southeast Corner;
- thence, 330 feet West to the Southwest Corner;
- thence, 660 feet North to the Northwest Corner;
- thence, 330 feet East to the Northeast Corner; the point of beginning.

SAID CLAIM is located in the:

NE 1/4 of Section 1, Twp. 1 South, Range 13 East.  
 SE 1/4 of Section \_\_\_\_\_, Twp. \_\_\_\_\_, Range \_\_\_\_\_.  
 NW 1/4 of Section \_\_\_\_\_, Twp. \_\_\_\_\_, Range \_\_\_\_\_.  
 SW 1/4 of Section \_\_\_\_\_, Twp. \_\_\_\_\_, Range \_\_\_\_\_.  
 Gila and Salt River Meridian.

THIS MILLSITE has been located for the purpose of appropriating non-mineral land, if any, that may lie within the boundaries of the underlying lode claims. This millsite location is not intended as an abandonment of the lode mining claim.

Dated and posted on the ground this 13th day of September, 1996.

LOCATOR : CARLOTTA COPPER COMPANY  
 8101 East Prentice Avenue, Suite 800  
 Englewood, Colorado 80111  
 By *Douglas F. Sterck*  
 Douglas F. Sterck - Agent

RECEIVED  
 BUREAU OF  
 LAND MANAGEMENT  
 APR 22 10 57 AM '97  
 ARIZONA  
 STATE OFFICE  
 PHOENIX, ARIZONA

AME 342443

ENTERED IN COMPUTER

6/24/97 SP



State of Arizona )  
                          )SS  
County of Gila    )

Recorded at the request of:  
Carlota Copper Company  
8101 East Prentice Avenue, Suite 800  
Englewood, Colorado 80111

**NOTICE OF LOCATION  
MILLSITE CLAIM**

ARIZONA  
STATE OFFICE  
PHOENIX, ARIZONA

Dec 3 10 20 AM '96

RECEIVED  
BUREAU OF  
LAND MANAGEMENT

NOTICE IS HEREBY GIVEN THAT CARLOTA COPPER COMPANY, hereby claims the land hereinafter described as a Millsite Claim, under and pursuant to the laws of the United States of America and the State of Arizona, having located a millsite claim as hereinafter established.

THE NAME of the claim is Kosher # 148, and the claim so located is rectangular in form, being 330 feet in width and 660 feet in length. A location notice is posted at the Northeast corner of the claim. The area claimed by this Millsite Claim is 5 acres.

THE UNDERSIGNED has distinctly marked the said location on the ground, so that its surface boundaries may be readily traced, by four substantial wood posts (2" X 2" X 4' 6"). One post at each corner, each so marked or inscribed as to indicate the intended location.

SAID CLAIM is situated in the Undesignated Mining District, Gila County, State of Arizona, and is more particularly described as follows:

BEGINNING at the Northeast claim corner monument, which is located South 660 feet and West 990 feet from the NE Section Corner of Section 1, Township 1 South, Range 13 East, Gila and Salt River Meridian;

- thence, 660 feet South to the Southeast Corner;
- thence, 330 feet West to the Southwest Corner;
- thence, 660 feet North to the Northwest Corner;
- thence, 330 feet East to the Northeast Corner; the point of beginning.

SAID CLAIM is located in the:

NE 1/4 of Section 1, Twp. 1 South, Range 13 East.  
 SE 1/4 of Section \_\_\_\_\_, Twp. \_\_\_\_\_, Range \_\_\_\_\_.  
 NW 1/4 of Section \_\_\_\_\_, Twp. \_\_\_\_\_, Range \_\_\_\_\_.  
 SW 1/4 of Section \_\_\_\_\_, Twp. \_\_\_\_\_, Range \_\_\_\_\_.  
 Gila and Salt River Meridian.

THIS MILLSITE has been located for the purpose of appropriating non-mineral land, if any, that may lie within the boundaries of the underlying lode claims. This millsite location is not intended as an abandonment of the lode mining claim.

Dated and posted on the ground this 13th day of September, 1996.

LOCATOR : CARLOTA COPPER COMPANY  
8101 East Prentice Avenue, Suite 800  
Englewood, Colorado 80111

By *Douglas F. Sterck*  
Douglas F. Sterck - Agent

A  
M  
C  
3  
4  
2  
4  
3

RECORDED AT THE REQUEST OF

CARLOTTA COPPER COMPANY

State of Arizona )  
County of Gila )

**MICROFILMED  
INDEXED**

DATE 12-4-96 TIME 10:00

OFFICIAL RECORDS OF GILA COUNTY, AZ  
LINDA HAUGHT ORTEGA RECORDER

Recorded at the request of:  
Carlota Copper Company  
8101 East Prentice Avenue, Suite 800  
Englewood, Colorado 80111

BY Linda Haught Ortega

**NOTICE OF LOCATION  
MILLSITE CLAIM**

NOTICE IS HEREBY GIVEN THAT CARLOTTA COPPER COMPANY, hereby claims the land hereinafter described as a Millsite Claim, under and pursuant to the laws of the United States of America and the State of Arizona, having located a millsite claim as hereinafter established.

THE NAME of the claim is Koshier # 149, and the claim so located is rectangular in form, being 330 feet in width and 660 feet in length. A location notice is posted at the Northeast corner of the claim. The area claimed by this Millsite Claim is 5 acres.

THE UNDERSIGNED has distinctly marked the said location on the ground, so that its surface boundaries may be readily traced, by four substantial wood posts (2" X 2" X 4' 6"). One post at each corner, each so marked or inscribed as to indicate the intended location.

SAID CLAIM is situated in the Undesignated Mining District, Gila County, State of Arizona, and is more particularly described as follows:

BEGINNING at the Northeast claim corner monument, which is located South 660 feet and West 660 feet from the NE Section Corner of Section 1, Township 1 South, Range 13 East, Gila and Salt River Meridian;

- thence, 660 feet South to the Southeast Corner;
- thence, 330 feet West to the Southwest Corner;
- thence, 660 feet North to the Northwest Corner;
- thence, 330 feet East to the Northeast Corner; the point of beginning.

SAID CLAIM is located in the:

NE 1/4 of Section 1, Twp. 1 South, Range 13 East.  
 SE 1/4 of Section \_\_\_\_\_, Twp. \_\_\_\_\_, Range \_\_\_\_\_.  
 NW 1/4 of Section \_\_\_\_\_, Twp. \_\_\_\_\_, Range \_\_\_\_\_.  
 SW 1/4 of Section \_\_\_\_\_, Twp. \_\_\_\_\_, Range \_\_\_\_\_.  
 Gila and Salt River Meridian.

THIS MILLSITE has been located for the purpose of appropriating non-mineral land, if any, that may lie within the boundaries of the underlying lode claims. This millsite location is not intended as an abandonment of the lode mining claim.

Dated and posted on the ground this 13th day of September, 1996.

LOCATOR : CARLOTTA COPPER COMPANY  
 8101 East Prentice Avenue, Suite 800  
 Englewood, Colorado 80111  
 By Douglas F. Sterck  
 Douglas F. Sterck - Agent

RECEIVED  
 BUREAU OF  
 LAND MANAGEMENT  
 APR 22 10 57 AM '97  
 ARIZONA  
 STATE OFFICE  
 PHOENIX, ARIZONA  
 AMC 342444

6/24/97 Sr  
**ENTERED IN COMPUTER**



96-01718

M \$10.00

ck#001556

FEE#

#PAGES

2

RECORDED AT THE REQUEST OF

CARLOTTA COPPER COMPANY

State of Arizona )  
)SS  
County of Gila )

MICROFILMED  
INDEXED

DATE 12-4-96

TIME 10:00

OFFICIAL RECORDS OF GILA COUNTY, AZ  
LINDA HAUGHT ORTEGA, RECORDER

BY

*Linda Haught Ortega*

Recorded at the request of:  
Carlota Copper Company  
8101 East Prentice Avenue, Suite 800  
Englewood, Colorado 80111

NOTICE OF LOCATION  
MILLSITE CLAIM

NOTICE IS HEREBY GIVEN THAT CARLOTTA COPPER COMPANY hereby claims the land hereinafter described as a Millsite Claim, under and pursuant to the laws of the United States of America and the State of Arizona, having located a millsite claim as hereinafter established.

THE NAME of the claim is Kosher # 150, and the claim so located is rectangular in form, being 330 feet in width and 660 feet in length. A location notice is posted at the Northeast corner of the claim. The area claimed by this Millsite Claim is 5 acres.

THE UNDERSIGNED has distinctly marked the said location on the ground, so that its surface boundaries may be readily traced, by four substantial wood posts (2" X 2" X 4' 6"). One post at each corner, each so marked or inscribed as to indicate the intended location.

SAID CLAIM is situated in the Undesignated Mining District, Gila County, State of Arizona, and is more particularly described as follows:

BEGINNING at the Northeast claim corner monument, which is located South 660 feet and West 330 feet from the NE Section Corner of Section 1, Township 1 South, Range 13 East, Gila and Salt River Meridian;

- thence, 660 feet South to the Southeast Corner;
- thence, 330 feet West to the Southwest Corner;
- thence, 660 feet North to the Northwest Corner;
- thence, 330 feet East to the Northeast Corner; the point of beginning.

SAID CLAIM is located in the:

NE 1/4 of Section 1, Twp. 1 South, Range 13 East.  
 SE 1/4 of Section \_\_\_\_\_, Twp. \_\_\_\_\_, Range \_\_\_\_\_.  
 NW 1/4 of Section \_\_\_\_\_, Twp. \_\_\_\_\_, Range \_\_\_\_\_.  
 SW 1/4 of Section \_\_\_\_\_, Twp. \_\_\_\_\_, Range \_\_\_\_\_.  
 Gila and Salt River Meridian.

THIS MILLSITE has been located for the purpose of appropriating non-mineral land, if any, that may lie within the boundaries of the underlying lode claims. This millsite location is not intended as an abandonment of the lode mining claim.

Dated and posted on the ground this 13th day of September, 1996.

LOCATOR :

CARLOTTA COPPER COMPANY  
8101 East Prentice Avenue, Suite 800  
Englewood, Colorado 80111

By Douglas F. Sterck  
Douglas F. Sterck - Agent

*6/24/97 SR*

ENTERED IN COMPUTER

ARIZONA  
STATE OFFICE  
PHOENIX, ARIZONA

APR 22 10 57 AM 1997

RECEIVED  
BUREAU OF  
LAND MANAGEMENT

*Amc 342445*

State of Arizona )  
 )SS  
County of Gila )

Recorded at the request of:  
Carlota Copper Company  
8101 East Prentice Avenue, Suite 800  
Englewood, Colorado 80111

ARIZONA  
STATE OFFICE  
PHOENIX, ARIZONA

RECEIVED  
BUREAU OF  
LAND MANAGEMENT  
DEC 3 10 10 AM '96

**NOTICE OF LOCATION  
MILLSITE CLAIM**

NOTICE IS HEREBY GIVEN THAT CARLOTA COPPER COMPANY, hereby claims the land hereinafter described as a Millsite Claim, under and pursuant to the laws of the United States of America and the State of Arizona, having located a millsite claim as hereinafter established.

THE NAME of the claim is Koshier # 150, and the claim so located is rectangular in form, being 330 feet in width and 660 feet in length. A location notice is posted at the Northeast corner of the claim. The area claimed by this Millsite Claim is 5 acres.

THE UNDERSIGNED has distinctly marked the said location on the ground, so that its surface boundaries may be readily traced, by four substantial wood posts (2" X 2" X 4' 6"). One post at each corner, each so marked or inscribed as to indicate the intended location.

SAID CLAIM is situated in the Undesignated Mining District, Gila County, State of Arizona, and is more particularly described as follows:

BEGINNING at the Northeast claim corner monument, which is located South 660 feet and West 330 feet from the NE Section Corner of Section 1, Township 1 South, Range 13 East, Gila and Salt River Meridian;

thence, 660 feet South to the Southeast Corner;  
thence, 330 feet West to the Southwest Corner;  
thence, 660 feet North to the Northwest Corner;  
thence, 330 feet East to the Northeast Corner; the point of beginning.

SAID CLAIM is located in the:

NE 1/4 of Section 1, Twp. 1 South, Range 13 East.  
SE 1/4 of Section \_\_\_\_\_, Twp. \_\_\_\_\_, Range \_\_\_\_\_.  
NW 1/4 of Section \_\_\_\_\_, Twp. \_\_\_\_\_, Range \_\_\_\_\_.  
SW 1/4 of Section \_\_\_\_\_, Twp. \_\_\_\_\_, Range \_\_\_\_\_.  
Gila and Salt River Meridian.

THIS MILLSITE has been located for the purpose of appropriating non-mineral land, if any, that may lie within the boundaries of the underlying lode claims. This millsite location is not intended as an abandonment of the lode mining claim.

Dated and posted on the ground this 13th day of September, 1996.

LOCATOR : CARLOTA COPPER COMPANY  
8101 East Prentice Avenue, Suite 800  
Englewood, Colorado 80111

By Douglas F. Sterck  
Douglas F. Sterck - Agent

A MC 342445



State of Arizona )  
 )SS  
 County of Gila )

**MICROFILMED  
 INDEXED**

Recorded at the request of  
 Carlota Copper Company  
 8101 East Prentice Avenue, Suite 800  
 Englewood, Colorado 80111

CARLOTTA COPPER COMPANY  
 DATE 12-4-96 TIME 10:00

OFFICIAL RECORDS OF GILA COUNTY, AZ  
 LINDA HAUGHT ORTEGA, RECORDER  
 BY Linda Haught Ortega

**NOTICE OF LOCATION  
 MILLSITE CLAIM**

NOTICE IS HEREBY GIVEN THAT CARLOTTA COPPER COMPANY, hereby claims the land hereinafter described as a Millsite Claim, under and pursuant to the laws of the United States of America and the State of Arizona, having located a millsite claim as hereinafter established.

THE NAME of the claim is Koshier # 151, and the claim so located is rectangular in form, being 330 feet in width and 660 feet in length. A location notice is posted at the Northeast corner of the claim. The area claimed by this Millsite Claim is 5 acres.

THE UNDERSIGNED has distinctly marked the said location on the ground, so that its surface boundaries may be readily traced, by four substantial wood posts (2" X 2" X 4' 6"). One post at each corner, each so marked or inscribed as to indicate the intended location.

SAID CLAIM is situated in the Undesignated Mining District, Gila County, State of Arizona, and is more particularly described as follows:

BEGINNING at the Northeast claim corner monument, which is located South 660 feet and West 0 feet from the NE Section Corner of Section 1, Township 1 South, Range 13 East, Gila and Salt River Meridian;

- thence, 660 feet South to the Southeast Corner;
- thence, 330 feet West to the Southwest Corner;
- thence, 660 feet North to the Northwest Corner;
- thence, 330 feet East to the Northeast Corner; the point of beginning.

SAID CLAIM is located in the:

NE 1/4 of Section 1, Twp. 1 South, Range 13 East.  
 SE 1/4 of Section \_\_\_\_\_, Twp. \_\_\_\_\_, Range \_\_\_\_\_.  
 NW 1/4 of Section \_\_\_\_\_, Twp. \_\_\_\_\_, Range \_\_\_\_\_.  
 SW 1/4 of Section \_\_\_\_\_, Twp. \_\_\_\_\_, Range \_\_\_\_\_.  
 Gila and Salt River Meridian.

THIS MILLSITE has been located for the purpose of appropriating non-mineral land, if any, that may lie within the boundaries of the underlying lode claims. This millsite location is not intended as an abandonment of the lode mining claim.

Dated and posted on the ground this 13th day of September, 1996.

LOCATOR : CARLOTTA COPPER COMPANY  
 8101 East Prentice Avenue, Suite 800  
 Englewood, Colorado 80111  
 By Douglas F. Sterck  
 Douglas F. Sterck - Agent

RECEIVED  
 BUREAU OF  
 LAND MANAGEMENT  
 APR 22 10 57 AM '97  
 ARIZONA  
 STATE OFFICE  
 PHOENIX, ARIZONA

6/24/97 SR  
**ENTERED IN COMPUTER**

*Amc 372446*

RECEIVED  
BUREAU OF  
LAND MANAGEMENT  
DEC 3 10 10 AM '96

ARIZONA  
STATE OFFICE  
PHOENIX, ARIZONA

State of Arizona )  
                          )SS  
County of Gila    )

Recorded at the request of:  
Carlota Copper Company  
8101 East Prentice Avenue, Suite 800  
Englewood, Colorado 80111

**NOTICE OF LOCATION  
MILLSITE CLAIM**

NOTICE IS HEREBY GIVEN THAT CARLOTA COPPER COMPANY, hereby claims the land hereinafter described as a Millsite Claim, under and pursuant to the laws of the United States of America and the State of Arizona, having located a millsite claim as hereinafter established.

THE NAME of the claim is Kosher # 151, and the claim so located is rectangular in form, being 330 feet in width and 660 feet in length. A location notice is posted at the Northeast corner of the claim. The area claimed by this Millsite Claim is 5 acres.

THE UNDERSIGNED has distinctly marked the said location on the ground, so that its surface boundaries may be readily traced, by four substantial wood posts (2" X 2" X 4' 6"). One post at each corner, each so marked or inscribed as to indicate the intended location.

SAID CLAIM is situated in the Undesignated Mining District, Gila County, State of Arizona, and is more particularly described as follows:

BEGINNING at the Northeast claim corner monument, which is located South 660 feet and West 0 feet from the NE Section Corner of Section 1, Township 1 South, Range 13 East, Gila and Salt River Meridian;

thence, 660 feet South to the Southeast Corner;  
thence, 330 feet West to the Southwest Corner;  
thence, 660 feet North to the Northwest Corner;  
thence, 330 feet East to the Northeast Corner; the point of beginning.

SAID CLAIM is located in the:

NE 1/4 of Section 1, Twp. 1 South, Range 13 East.  
SE 1/4 of Section \_\_\_\_\_, Twp. \_\_\_\_\_, Range \_\_\_\_\_.  
NW 1/4 of Section \_\_\_\_\_, Twp. \_\_\_\_\_, Range \_\_\_\_\_.  
SW 1/4 of Section \_\_\_\_\_, Twp. \_\_\_\_\_, Range \_\_\_\_\_.  
Gila and Salt River Meridian.

THIS MILLSITE has been located for the purpose of appropriating non-mineral land, if any, that may lie within the boundaries of the underlying lode claims. This millsite location is not intended as an abandonment of the lode mining claim.

Dated and posted on the ground this 13th day of September, 1996.

LOCATOR : CARLOTA COPPER COMPANY  
8101 East Prentice Avenue, Suite 800  
Englewood, Colorado 80111

By Douglas F. Sterck  
Douglas F. Sterck - Agent

A MC 342446



96-720

M \$10.00

ck# 001556

FEE#

#PAGES

2

RECORDED AT THE REQUEST OF

CARLOTTA COPPER COMPANY

State of Arizona )  
County of Gila )

MICROFILMED  
INDEXED

DATE 12-4-96 TIME 10:00

OFFICIAL RECORDS OF GILA COUNTY, AZ  
LINDA HAUGHT ORTEGA, RECORDER

Recorded at the request of  
Carlotta Copper Company  
8101 East Prentice Avenue, Suite 800  
Englewood, Colorado 80111

BY

*Linda Haught Ortega*

NOTICE OF LOCATION  
MILLSITE CLAIM

NOTICE IS HEREBY GIVEN THAT CARLOTTA COPPER COMPANY, hereby claims the land hereinafter described as a Millsite Claim, under and pursuant to the laws of the United States of America and the State of Arizona, having located a millsite claim as hereinafter established.

THE NAME of the claim is Kosher # 152, and the claim so located is rectangular in form, being 330 feet in width and 660 feet in length. A location notice is posted at the Northeast corner of the claim. The area claimed by this Millsite Claim is 5 acres.

THE UNDERSIGNED has distinctly marked the said location on the ground, so that its surface boundaries may be readily traced, by four substantial wood posts (2" X 2" X 4' 6"). One post at each corner, each so marked or inscribed as to indicate the intended location.

SAID CLAIM is situated in the Undesignated Mining District, Gila County, State of Arizona, and is more particularly described as follows:

BEGINNING at the Northeast claim corner monument, which is located South 660 feet and East 330 feet from the NE Section Corner of Section 1, Township 1 South, Range 13 East, Gila and Salt River Meridian;

- thence, 660 feet South to the Southeast Corner;
- thence, 330 feet West to the Southwest Corner;
- thence, 660 feet North to the Northwest Corner;
- thence, 330 feet East to the Northeast Corner; the point of beginning.

SAID CLAIM is located in the:

NE 1/4 of Section \_\_\_\_\_, Twp. \_\_\_\_\_, Range \_\_\_\_\_.  
 SE 1/4 of Section \_\_\_\_\_, Twp. \_\_\_\_\_, Range \_\_\_\_\_.  
 NW 1/4 of Section 6, Twp. 1 South, Range 14 East.  
 SW 1/4 of Section \_\_\_\_\_, Twp. \_\_\_\_\_, Range \_\_\_\_\_.  
 Gila and Salt River Meridian.

THIS MILLSITE has been located for the purpose of appropriating non-mineral land, if any, that may lie within the boundaries of the underlying lode claims. This millsite location is not intended as an abandonment of the lode mining claim.

Dated and posted on the ground this 13th day of September, 1996.

LOCATOR :

CARLOTTA COPPER COMPANY  
8101 East Prentice Avenue, Suite 800  
Englewood, Colorado 80111

By *Douglas F. Sterck*  
Douglas F. Sterck - Agent

ARIZONA  
STATE OFFICE  
PHOENIX, ARIZONA

APR 22 10 57 AM '97

RECEIVED  
BUREAU OF  
LAND MANAGEMENT

Amc 342447

6/24/97 SK

ENTERED IN COMPUTER

State of Arizona )  
                          )SS  
County of Gila    )

Recorded at the request of:  
Carlota Copper Company  
8101 East Prentice Avenue, Suite 800  
Englewood, Colorado 80111

RECEIVED  
BUREAU OF  
LAND MANAGEMENT  
ARIZONA  
STATE OFFICE  
PHOENIX, ARIZONA  
DEC 3 10 11 AM '96

**NOTICE OF LOCATION  
MILLSITE CLAIM**

NOTICE IS HEREBY GIVEN THAT CARLOTA COPPER COMPANY, hereby claims the land hereinafter described as a Millsite Claim, under and pursuant to the laws of the United States of America and the State of Arizona, having located a millsite claim as hereinafter established.

THE NAME of the claim is Kosher # 152, and the claim so located is rectangular in form, being 330 feet in width and 660 feet in length. A location notice is posted at the Northeast corner of the claim. The area claimed by this Millsite Claim is 5 acres.

THE UNDERSIGNED has distinctly marked the said location on the ground, so that its surface boundaries may be readily traced, by four substantial wood posts (2" X 2" X 4' 6"). One post at each corner, each so marked or inscribed as to indicate the intended location.

SAID CLAIM is situated in the Undesignated Mining District, Gila County, State of Arizona, and is more particularly described as follows:

BEGINNING at the Northeast claim corner monument, which is located South 660 feet and East 330 feet from the NE Section Corner of Section 1, Township 1 South, Range 13 East, Gila and Salt River Meridian;

- thence, 660 feet South to the Southeast Corner;
- thence, 330 feet West to the Southwest Corner;
- thence, 660 feet North to the Northwest Corner;
- thence, 330 feet East to the Northeast Corner; the point of beginning.

SAID CLAIM is located in the:

NE 1/4 of Section _____,	Twp. _____,	Range _____.
SE 1/4 of Section _____,	Twp. _____,	Range _____.
NW 1/4 of Section <u>6</u> ,	Twp. <u>1 South</u> ,	Range <u>14 East</u> .
SW 1/4 of Section _____,	Twp. _____,	Range _____.

Gila and Salt River Meridian.

THIS MILLSITE has been located for the purpose of appropriating non-mineral land, if any, that may lie within the boundaries of the underlying lode claims. This millsite location is not intended as an abandonment of the lode mining claim.

Dated and posted on the ground this 13th day of September, 1996.

LOCATOR :           CARLOTA COPPER COMPANY  
                          8101 East Prentice Avenue, Suite 800  
                          Englewood, Colorado 80111

By *Douglas F. Sterck*  
                          Douglas F. Sterck - Agent

A HC 342447

96-01 21

M \$ 10.00

FEE#

ck# 001556

#PAGES 2

RECORDED AT THE REQUEST OF

State of Arizona )

County of Gila

Recorded at the request of  
Carlota Copper Company  
8101 East Prentice Avenue, Suite 800  
Englewood, Colorado 80111

**MICROFILMED  
INDEXED**

CARLOTTA COPPER COMPANY

DATE 12-4-96 TIME 10:00

OFFICIAL RECORDS OF GILA COUNTY, AZ  
LINDA HAUGHT ORTEGA, RECORDER

BY

*Linda Haught Ortega*  
NOTICE OF LOCATION  
MILLSITE CLAIM

NOTICE IS HEREBY GIVEN THAT CARLOTTA COPPER COMPANY, hereby claims the land hereinafter described as a Millsite Claim, under and pursuant to the laws of the United States of America and the State of Arizona, having located a millsite claim as hereinafter established.

THE NAME of the claim is Koshier # 153, and the claim so located is rectangular in form, being 330 feet in width and 660 feet in length. A location notice is posted at the Northeast corner of the claim. The area claimed by this Millsite Claim is 5 acres.

THE UNDERSIGNED has distinctly marked the said location on the ground, so that its surface boundaries may be readily traced, by four substantial wood posts (2" X 2" X 4' 6"). One post at each corner, each so marked or inscribed as to indicate the intended location.

SAID CLAIM is situated in the Undesignated Mining District, Gila County, State of Arizona, and is more particularly described as follows:

BEGINNING at the Northeast claim corner monument, which is located South 660 feet and East 660 feet from the NE Section Corner of Section 1, Township 1 South, Range 13 East, Gila and Salt River Meridian;

thence, 660 feet South to the Southeast Corner;  
thence, 330 feet West to the Southwest Corner;  
thence, 660 feet North to the Northwest Corner;  
thence, 330 feet East to the Northeast Corner; the point of beginning.

SAID CLAIM is located in the:

NE 1/4 of Section \_\_\_\_\_, Twp. \_\_\_\_\_, Range \_\_\_\_\_  
SE 1/4 of Section \_\_\_\_\_, Twp. \_\_\_\_\_, Range \_\_\_\_\_  
NW 1/4 of Section 6, Twp. 1 South, Range 14 East  
SW 1/4 of Section \_\_\_\_\_, Twp. \_\_\_\_\_, Range \_\_\_\_\_  
Gila and Salt River Meridian.

THIS MILLSITE has been located for the purpose of appropriating non-mineral land, if any, that may lie within the boundaries of the underlying lode claims. This millsite location is not intended as an abandonment of the lode mining claim.

Dated and posted on the ground this 13th day of September, 1996.

LOCATOR :

CARLOTTA COPPER COMPANY  
8101 East Prentice Avenue, Suite 800  
Englewood, Colorado 80111

By

*Douglas F. Sterck*  
Douglas F. Sterck - Agent

ARIZONA  
STATE OFFICE  
PHOENIX, ARIZONA

APR 22 10 57 AM '97

RECEIVED  
BUREAU OF  
LAND MANAGEMENT

6/24/97 SE  
ENTERED IN COMPUTER

AME 342448

RECEIVED  
BUREAU OF  
LAND MANAGEMENT

DEC 3 10 11 AM '96

ARIZONA  
STATE OFFICE  
PHOENIX, ARIZONA

State of Arizona )  
                          )SS  
County of Gila    )

Recorded at the request of:  
Carlota Copper Company  
8101 East Prentice Avenue, Suite 800  
Englewood, Colorado 80111

**NOTICE OF LOCATION  
MILLSITE CLAIM**

NOTICE IS HEREBY GIVEN THAT CARLOTA COPPER COMPANY, hereby claims the land hereinafter described as a Millsite Claim, under and pursuant to the laws of the United States of America and the State of Arizona, having located a millsite claim as hereinafter established.

THE NAME of the claim is Kosher # 153, and the claim so located is rectangular in form, being 330 feet in width and 660 feet in length. A location notice is posted at the Northeast corner of the claim. The area claimed by this Millsite Claim is 5 acres.

THE UNDERSIGNED has distinctly marked the said location on the ground, so that its surface boundaries may be readily traced, by four substantial wood posts (2" X 2" X 4' 6"). One post at each corner, each so marked or inscribed as to indicate the intended location.

SAID CLAIM is situated in the Undesignated Mining District, Gila County, State of Arizona, and is more particularly described as follows:

BEGINNING at the Northeast claim corner monument, which is located South 660 feet and East 660 feet from the NE Section Corner of Section 1, Township 1 South, Range 13 East, Gila and Salt River Meridian;

thence, 660 feet South to the Southeast Corner;  
thence, 330 feet West to the Southwest Corner;  
thence, 660 feet North to the Northwest Corner;  
thence, 330 feet East to the Northeast Corner; the point of beginning.

SAID CLAIM is located in the:

NE 1/4 of Section \_\_\_\_\_, Twp. \_\_\_\_\_, Range \_\_\_\_\_.  
SE 1/4 of Section \_\_\_\_\_, Twp. \_\_\_\_\_, Range \_\_\_\_\_.  
NW 1/4 of Section 6, Twp. 1 South, Range 14 East.  
SW 1/4 of Section \_\_\_\_\_, Twp. \_\_\_\_\_, Range \_\_\_\_\_.  
Gila and Salt River Meridian.

THIS MILLSITE has been located for the purpose of appropriating non-mineral land, if any, that may lie within the boundaries of the underlying lode claims. This millsite location is not intended as an abandonment of the lode mining claim.

Dated and posted on the ground this 13th day of September, 1996.

LOCATOR :           CARLOTA COPPER COMPANY  
                          8101 East Prentice Avenue, Suite 800  
                          Englewood, Colorado 80111  
By *Douglas F. Sterck*  
                          Douglas F. Sterck - Agent

A MC 342448



96-9722

M \$10.00  
ck# 001556  
#PAGES 2

FEE#  
RECORDED AT THE REQUEST OF  
CARLOTTA COPPER COMPANY

State of Arizona

County of Gila

**MICROFILMED  
INDEXED**

DATE 12-4-96 TIME 10:00

OFFICIAL RECORDS OF GILA COUNTY, AZ  
LINDA HAUGHT ORTEGA, RECORDER

Recorded at the request of:  
Carlota Copper Company  
8101 East Prentice Avenue, Suite 800  
Englewood, Colorado 80111

BY *Linda Haught Ortega*

**NOTICE OF LOCATION  
MILLSITE CLAIM**

NOTICE IS HEREBY GIVEN THAT CARLOTTA COPPER COMPANY, hereby claims the land hereinafter described as a Millsite Claim, under and pursuant to the laws of the United States of America and the State of Arizona, having located a millsite claim as hereinafter established.

THE NAME of the claim is Koshier # 154, and the claim so located is rectangular in form, being 330 feet in width and 660 feet in length. A location notice is posted at the Northeast corner of the claim. The area claimed by this Millsite Claim is 5 acres.

THE UNDERSIGNED has distinctly marked the said location on the ground, so that its surface boundaries may be readily traced, by four substantial wood posts (2" X 2" X 4' 6"). One post at each corner, each so marked or inscribed as to indicate the intended location.

SAID CLAIM is situated in the Undesignated Mining District, Gila County, State of Arizona, and is more particularly described as follows:

BEGINNING at the Northeast claim corner monument, which is located South 660 feet and East 990 feet from the NE Section Corner of Section 1, Township 1 South, Range 13 East, Gila and Salt River Meridian;

- thence, 660 feet South to the Southeast Corner;
- thence, 330 feet West to the Southwest Corner;
- thence, 660 feet North to the Northwest Corner;
- thence, 330 feet East to the Northeast Corner; the point of beginning.

SAID CLAIM is located in the:

NE 1/4 of Section \_\_\_\_\_, Twp. \_\_\_\_\_, Range \_\_\_\_\_  
 SE 1/4 of Section \_\_\_\_\_, Twp. \_\_\_\_\_, Range \_\_\_\_\_  
 NW 1/4 of Section 6, Twp. 1 South, Range 14 East  
 SW 1/4 of Section \_\_\_\_\_, Twp. \_\_\_\_\_, Range \_\_\_\_\_  
 Gila and Salt River Meridian.

THIS MILLSITE has been located for the purpose of appropriating non-mineral land, if any, that may lie within the boundaries of the underlying lode claims. This millsite location is not intended as an abandonment of the lode mining claim.

Dated and posted on the ground this 13th day of September, 1996.

LOCATOR : CARLOTTA COPPER COMPANY  
 8101 East Prentice Avenue, Suite 800  
 Englewood, Colorado 80111  
 By *Douglas F. Sterck*  
 Douglas F. Sterck - Agent

ARIZONA  
STATE OFFICE  
PHOENIX, ARIZONA

APR 22 10 57 AM '97

RECEIVED  
BUREAU OF  
LAND MANAGEMENT

*AME 342449*

*6/24/97 SW*  
**ENTERED IN COMPUTER**

State of Arizona )  
                          )SS  
County of Gila   )

RECEIVED  
BUREAU OF  
LAND MANAGEMENT  
Dec 3 10 11 AM '96

ARIZONA  
STATE OFFICE  
PHOENIX, ARIZONA

Recorded at the request of:  
Carlota Copper Company  
8101 East Prentice Avenue, Suite 800  
Englewood, Colorado 80111

**NOTICE OF LOCATION  
MILLSITE CLAIM**

NOTICE IS HEREBY GIVEN THAT CARLOTA COPPER COMPANY, hereby claims the land hereinafter described as a Millsite Claim, under and pursuant to the laws of the United States of America and the State of Arizona, having located a millsite claim as hereinafter established.

THE NAME of the claim is Kosher # 154, and the claim so located is rectangular in form, being 330 feet in width and 660 feet in length. A location notice is posted at the Northeast corner of the claim. The area claimed by this Millsite Claim is 5 acres.

THE UNDERSIGNED has distinctly marked the said location on the ground, so that its surface boundaries may be readily traced, by four substantial wood posts (2" X 2" X 4' 6"). One post at each corner, each so marked or inscribed as to indicate the intended location.

SAID CLAIM is situated in the Undesignated Mining District, Gila County, State of Arizona, and is more particularly described as follows:

BEGINNING at the Northeast claim corner monument, which is located South 660 feet and East 990 feet from the NE Section Corner of Section 1, Township 1 South, Range 13 East, Gila and Salt River Meridian;

- thence, 660 feet South to the Southeast Corner;
- thence, 330 feet West to the Southwest Corner;
- thence, 660 feet North to the Northwest Corner;
- thence, 330 feet East to the Northeast Corner; the point of beginning.

SAID CLAIM is located in the:

NE 1/4 of Section _____,	Twp. _____,	Range _____.
SE 1/4 of Section _____,	Twp. _____,	Range _____.
NW 1/4 of Section <u>6</u> ,	Twp. <u>1 South</u> ,	Range <u>14 East</u> .
SW 1/4 of Section _____,	Twp. _____,	Range _____.

Gila and Salt River Meridian.

THIS MILLSITE has been located for the purpose of appropriating non-mineral land, if any, that may lie within the boundaries of the underlying lode claims. This millsite location is not intended as an abandonment of the lode mining claim.

Dated and posted on the ground this 13th day of September, 1996.

LOCATOR : CARLOTA COPPER COMPANY  
8101 East Prentice Avenue, Suite 800  
Englewood, Colorado 80111

By *Douglas F. Sterck*  
Douglas F. Sterck - Agent

A MC 342449

FEE# 96-119723 M \$10.00  
ck# 001556  
RECORDED AT THE REQUEST OF #PAGES 2

State of Arizona )  
County of Gila )

**MICROFILMED  
INDEXED**


CARLOTTA COPPER COMPANY  
DATE 12-4-96 TIME 10:00

Recorded at the request of:  
Carlota Copper Company  
8101 East Prentice Avenue, Suite 800  
Englewood, Colorado 80111

OFFICIAL RECORDS OF GILA COUNTY, AZ  
LINDA HAUGHT ORTEGA, RECORDER

BY Linda Haught Ortega

**NOTICE OF LOCATION  
MILLSITE CLAIM**



NOTICE IS HEREBY GIVEN THAT CARLOTTA COPPER COMPANY, hereby claims the land hereinafter described as a Millsite Claim, under and pursuant to the laws of the United States of America and the State of Arizona, having located a millsite claim as hereinafter established.

THE NAME of the claim is Kosher # 155, and the claim so located is rectangular in form, being 330 feet in width and 660 feet in length. A location notice is posted at the Northeast corner of the claim. The area claimed by this Millsite Claim is 5 acres.

THE UNDERSIGNED has distinctly marked the said location on the ground, so that its surface boundaries may be readily traced, by four substantial wood posts (2" X 2" X 4' 6"). One post at each corner, each so marked or inscribed as to indicate the intended location.

SAID CLAIM is situated in the Undesignated Mining District, Gila County, State of Arizona, and is more particularly described as follows:

BEGINNING at the Northeast claim corner monument, which is located South 660 feet and East 1320 feet from the NE Section Corner of Section 1, Township 1 South, Range 13 East, Gila and Salt River Meridian;

- thence, 660 feet South to the Southeast Corner;
- thence, 330 feet West to the Southwest Corner;
- thence, 660 feet North to the Northwest Corner;
- thence, 330 feet East to the Northeast Corner; the point of beginning.

SAID CLAIM is located in the:

NE 1/4 of Section \_\_\_\_\_, Twp. \_\_\_\_\_, Range \_\_\_\_\_  
 SE 1/4 of Section \_\_\_\_\_, Twp. \_\_\_\_\_, Range \_\_\_\_\_  
 NW 1/4 of Section 6, Twp. 1 South, Range 14 East  
 SW 1/4 of Section \_\_\_\_\_, Twp. \_\_\_\_\_, Range \_\_\_\_\_  
 Gila and Salt River Meridian.

THIS MILLSITE has been located for the purpose of appropriating non-mineral land, if any, that may lie within the boundaries of the underlying lode claims. This millsite location is not intended as an abandonment of the lode mining claim.

Dated and posted on the ground this 13th day of September, 1996.

LOCATOR : CARLOTTA COPPER COMPANY  
 8101 East Prentice Avenue, Suite 800  
 Englewood, Colorado 80111  
 By Douglas F. Sterck  
 Douglas F. Sterck - Agent

RECEIVED  
 BUREAU OF  
 LAND MANAGEMENT  
 APR 22 10 57 AM '97  
 ARIZONA  
 STATE OFFICE  
 PHOENIX, ARIZONA

**ENTERED IN COMPUTER**  
 6/24/97 SR

Amc 342450

ARIZONA  
STATE OFFICE  
PHOENIX, ARIZONA

Dec 3 10 11 AM '96

RECEIVED  
BUREAU OF  
LAND MANAGEMENT

State of Arizona )  
                          )SS  
County of Gila   )

Recorded at the request of:  
Carlota Copper Company  
8101 East Prentice Avenue, Suite 800  
Englewood, Colorado 80111

**NOTICE OF LOCATION  
MILLSITE CLAIM**

NOTICE IS HEREBY GIVEN THAT CARLOTA COPPER COMPANY, hereby claims the land hereinafter described as a Millsite Claim, under and pursuant to the laws of the United States of America and the State of Arizona, having located a millsite claim as hereinafter established.

THE NAME of the claim is Kosher # 155, and the claim so located is rectangular in form, being 330 feet in width and 660 feet in length. A location notice is posted at the Northeast corner of the claim. The area claimed by this Millsite Claim is 5 acres.

THE UNDERSIGNED has distinctly marked the said location on the ground, so that its surface boundaries may be readily traced, by four substantial wood posts (2" X 2" X 4' 6"). One post at each corner, each so marked or inscribed as to indicate the intended location.

SAID CLAIM is situated in the Undesignated Mining District, Gila County, State of Arizona, and is more particularly described as follows:

BEGINNING at the Northeast claim corner monument, which is located South 660 feet and East 1320 feet from the NE Section Corner of Section 1, Township 1 South, Range 13 East, Gila and Salt River Meridian;

- thence, 660 feet South to the Southeast Corner;
- thence, 330 feet West to the Southwest Corner;
- thence, 660 feet North to the Northwest Corner;
- thence, 330 feet East to the Northeast Corner; the point of beginning.

SAID CLAIM is located in the:

NE 1/4 of Section _____,	Twp. _____,	Range _____.
SE 1/4 of Section _____,	Twp. _____,	Range _____.
NW 1/4 of Section <u>6</u> ,	Twp. <u>1 South</u> ,	Range <u>14 East</u> .
SW 1/4 of Section _____,	Twp. _____,	Range _____.

Gila and Salt River Meridian.

THIS MILLSITE has been located for the purpose of appropriating non-mineral land, if any, that may lie within the boundaries of the underlying lode claims. This millsite location is not intended as an abandonment of the lode mining claim.

Dated and posted on the ground this 13th day of September, 1996.

LOCATOR : CARLOTA COPPER COMPANY  
8101 East Prentice Avenue, Suite 800  
Englewood, Colorado 80111

By *Douglas F. Sterck*  
Douglas F. Sterck - Agent

A MC 342450

996-040067



OFFICIAL RECORDS OF PINAL COUNTY RECORDER

KATHLEEN C. FELIX

DATE: 12/04/96 TIME: 1135
FEE: 10.00
PAGES: 2
FEE NO: 1996-040067

State of Arizona )
)SS
County of Pinal )

Recorded at the request of:
Carlota Copper Company
8101 East Prentice Avenue, Suite 800
Englewood, Colorado 80111

NOTICE OF LOCATION
MILLSITE CLAIM

NOTICE IS HEREBY GIVEN THAT CARLOTA COPPER COMPANY, hereby claims the land hereinafter described as a Millsite Claim, under and pursuant to the laws of the United States of America and the State of Arizona, having located a millsite claim as hereinafter established.

THE NAME of the claim is Kosher # 156, and the claim so located is rectangular in form, being 330 feet in width and 660 feet in length. A location notice is posted at the Northeast corner of the claim. The area claimed by this Millsite Claim is 5 acres.

THE UNDERSIGNED has distinctly marked the said location on the ground, so that its surface boundaries may be readily traced, by four substantial wood posts (2" X 2" X 4' 6"). One post at each corner, each so marked or inscribed as to indicate the intended location.

SAID CLAIM is situated in the Undesignated Mining District, Pinal County, State of Arizona, and is more particularly described as follows:

BEGINNING at the Northeast claim corner monument, which is located South 1320 feet and West 4290 feet from the NE Section Corner of Section 1, Township 1 South, Range 13 East, Gila and Salt River Meridian;

- thence, 660 feet South to the Southeast Corner;
thence, 330 feet West to the Southwest Corner;
thence, 660 feet North to the Northwest Corner;
thence, 330 feet East to the Northeast Corner; the point of beginning.

SAID CLAIM is located in the:

NE 1/4 of Section \_\_\_\_\_, Twp. \_\_\_\_\_, Range \_\_\_\_\_
SE 1/4 of Section \_\_\_\_\_, Twp. \_\_\_\_\_, Range \_\_\_\_\_
NW 1/4 of Section 1, Twp. 1 South, Range 13 East
SW 1/4 of Section \_\_\_\_\_, Twp. \_\_\_\_\_, Range \_\_\_\_\_
Gila and Salt River Meridian.

THIS MILLSITE has been located for the purpose of appropriating non-mineral land, if any, that may lie within the boundaries of the underlying lode claims. This millsite location is not intended as an abandonment of the lode mining claim.

Dated and posted on the ground this 13th day of September, 1996.

LOCATOR: CARLOTA COPPER COMPANY
8101 East Prentice Avenue, Suite 800
Englewood, Colorado 80111

By Douglas F. Sterck
Douglas F. Sterck - Agent

RECEIVED BUREAU OF LAND MANAGEMENT
APR 22 10 57 AM '97
ARIZONA STATE OFFICE PHOENIX, ARIZONA

6/24/97 SR
ENTERED IN COMPUTER

AME 342451



RECEIVED  
BUREAU OF  
LAND MANAGEMENT

Dec 3 10 11 AM '96

ARIZONA  
STATE OFFICE  
PHOENIX, ARIZONA

State of Arizona )  
                          )SS  
County of Pinal )

Recorded at the request of:  
Carlota Copper Company  
8101 East Prentice Avenue, Suite 800  
Englewood, Colorado 80111

**NOTICE OF LOCATION  
MILLSITE CLAIM**

NOTICE IS HEREBY GIVEN THAT CARLOTA COPPER COMPANY, hereby claims the land hereinafter described as a Millsite Claim, under and pursuant to the laws of the United States of America and the State of Arizona, having located a millsite claim as hereinafter established.

THE NAME of the claim is Kosher # 156, and the claim so located is rectangular in form, being 330 feet in width and 660 feet in length. A location notice is posted at the Northeast corner of the claim. The area claimed by this Millsite Claim is 5 acres.

THE UNDERSIGNED has distinctly marked the said location on the ground, so that its surface boundaries may be readily traced, by four substantial wood posts (2" X 2" X 4' 6"). One post at each corner, each so marked or inscribed as to indicate the intended location.

SAID CLAIM is situated in the Undesignated Mining District, Pinal County, State of Arizona, and is more particularly described as follows:

BEGINNING at the Northeast claim corner monument, which is located South 1320 feet and West 4290 feet from the NE Section Corner of Section 1, Township 1 South, Range 13 East, Gila and Salt River Meridian;

- thence, 660 feet South to the Southeast Corner;
- thence, 330 feet West to the Southwest Corner;
- thence, 660 feet North to the Northwest Corner;
- thence, 330 feet East to the Northeast Corner; the point of beginning.

SAID CLAIM is located in the:

NE 1/4 of Section _____,	Twp. _____,	Range _____.
SE 1/4 of Section _____,	Twp. _____,	Range _____.
NW 1/4 of Section <u>1</u> ,	Twp. <u>1 South</u> ,	Range <u>13 East</u> .
SW 1/4 of Section _____,	Twp. _____,	Range _____.

Gila and Salt River Meridian.

THIS MILLSITE has been located for the purpose of appropriating non-mineral land, if any, that may lie within the boundaries of the underlying lode claims. This millsite location is not intended as an abandonment of the lode mining claim.

Dated and posted on the ground this 13th day of September, 1996.

LOCATOR : CARLOTA COPPER COMPANY  
8101 East Prentice Avenue, Suite 800  
Englewood, Colorado 80111

By *Douglas F. Sterck*  
Douglas F. Sterck - Agent

MC 342451

2

396-040068



OFFICIAL RECORDS OF PINAL COUNTY RECORDER

KATHLEEN C. FELIX

DATE: 12/04/96 TIME: 1135
FEE : 10.00
PAGES: 2
FEE NO: 1996-040068

State of Arizona )
)SS
County of Pinal )

Recorded at the request of:
Carlota Copper Company
8101 East Prentice Avenue, Suite 800
Englewood, Colorado 80111

NOTICE OF LOCATION
MILLSITE CLAIM

NOTICE IS HEREBY GIVEN THAT CARLOTA COPPER COMPANY, hereby claims the land hereinafter described as a Millsite Claim, under and pursuant to the laws of the United States of America and the State of Arizona, having located a millsite claim as hereinafter established.

THE NAME of the claim is Kosher # 157, and the claim so located is rectangular in form, being 330 feet in width and 660 feet in length. A location notice is posted at the Northeast corner of the claim. The area claimed by this Millsite Claim is 5 acres.

THE UNDERSIGNED has distinctly marked the said location on the ground, so that its surface boundaries may be readily traced, by four substantial wood posts (2" X 2" X 4' 6"). One post at each corner, each so marked or inscribed as to indicate the intended location.

SAID CLAIM is situated in the Undesignated Mining District, Pinal County, State of Arizona, and is more particularly described as follows:

BEGINNING at the Northeast claim corner monument, which is located South 1320 feet and West 3960 feet from the NE Section Corner of Section 1, Township 1 South, Range 13 East, Gila and Salt River Meridian;

thence, 660 feet South to the Southeast Corner;
thence, 330 feet West to the Southwest Corner;
thence, 660 feet North to the Northwest Corner;
thence, 330 feet East to the Northeast Corner; the point of beginning.

SAID CLAIM is located in the:

NE 1/4 of Section \_\_\_\_\_, Twp. \_\_\_\_\_, Range \_\_\_\_\_
SE 1/4 of Section \_\_\_\_\_, Twp. \_\_\_\_\_, Range \_\_\_\_\_
NW 1/4 of Section 1, Twp. 1 South, Range 13 East
SW 1/4 of Section \_\_\_\_\_, Twp. \_\_\_\_\_, Range \_\_\_\_\_
Gila and Salt River Meridian.

THIS MILLSITE has been located for the purpose of appropriating non-mineral land, if any, that may lie within the boundaries of the underlying lode claims. This millsite location is not intended as an abandonment of the lode mining claim.

Dated and posted on the ground this 13th day of September, 1996.

LOCATOR :

CARLOTA COPPER COMPANY
8101 East Prentice Avenue, Suite 800
Englewood, Colorado 80111

By Douglas F. Sterck
Douglas F. Sterck - Agent

ARIZONA
STATE OFFICE
PHOENIX, ARIZONA

APR 22 10 57 AM '97

RECEIVED
BUREAU OF
LAND MANAGEMENT

FME 342452

6/24/97 SR
ENTERED IN COMPUTER

RECEIVED  
BUREAU OF  
LAND MANAGEMENT

DEC 3 10 11 AM '96

ARIZONA  
STATE OFFICE  
PHOENIX, ARIZONA

State of Arizona )  
                          )SS  
County of Pinal )

Recorded at the request of:  
Carlota Copper Company  
8101 East Prentice Avenue, Suite 800  
Englewood, Colorado 80111

**NOTICE OF LOCATION  
MILLSITE CLAIM**

NOTICE IS HEREBY GIVEN THAT CARLOTA COPPER COMPANY, hereby claims the land hereinafter described as a Millsite Claim, under and pursuant to the laws of the United States of America and the State of Arizona, having located a millsite claim as hereinafter established.

THE NAME of the claim is Koshier # 157 , and the claim so located is rectangular in form, being 330 feet in width and 660 feet in length. A location notice is posted at the Northeast corner of the claim. The area claimed by this Millsite Claim is 5 acres.

THE UNDERSIGNED has distinctly marked the said location on the ground, so that its surface boundaries may be readily traced, by four substantial wood posts (2" X 2" X 4' 6"). One post at each corner, each so marked or inscribed as to indicate the intended location.

SAID CLAIM is situated in the Undesignated Mining District, Pinal County, State of Arizona, and is more particularly described as follows:

BEGINNING at the Northeast claim corner monument, which is located South 1320 feet and West 3960 feet from the NE Section Corner of Section 1, Township 1 South, Range 13 East, Gila and Salt River Meridian;

- thence, 660 feet South to the Southeast Corner;
- thence, 330 feet West to the Southwest Corner;
- thence, 660 feet North to the Northwest Corner;
- thence, 330 feet East to the Northeast Corner; the point of beginning.

SAID CLAIM is located in the:

NE 1/4 of Section _____	,Twp. _____	,Range _____
SE 1/4 of Section _____	,Twp. _____	,Range _____
NW 1/4 of Section <u>1</u>	,Twp. <u>1 South</u>	,Range <u>13 East</u>
SW 1/4 of Section _____	,Twp. _____	,Range _____

Gila and Salt River Meridian.

THIS MILLSITE has been located for the purpose of appropriating non-mineral land, if any, that may lie within the boundaries of the underlying lode claims. This millsite location is not intended as an abandonment of the lode mining claim.

Dated and posted on the ground this 13th day of September, 1996.

LOCATOR : CARLOTA COPPER COMPANY  
8101 East Prentice Avenue, Suite 800  
Englewood, Colorado 80111

By *Douglas F. Sterck*  
Douglas F. Sterck - Agent

A MC 342452

1996-040069



OFFICIAL RECORDS OF PINAL COUNTY RECORDER

KATHLEEN C. FELIX

DATE: 12/04/96 TIME: 1135  
FEE : 10.00  
PAGES: 2  
FEE NO: 1996-040069

State of Arizona )  
 )SS  
County of Pinal )

Recorded at the request of:  
Carlota Copper Company  
8101 East Prentice Avenue, Suite 800  
Englewood, Colorado 80111

**NOTICE OF LOCATION  
MILLSITE CLAIM**

NOTICE IS HEREBY GIVEN THAT CARLOTA COPPER COMPANY, hereby claims the land hereinafter described as a Millsite Claim, under and pursuant to the laws of the United States of America and the State of Arizona, having located a millsite claim as hereinafter established.

THE NAME of the claim is Kosher # 158, and the claim so located is rectangular in form, being 330 feet in width and 660 feet in length. A location notice is posted at the Northeast corner of the claim. The area claimed by this Millsite Claim is 5 acres.

THE UNDERSIGNED has distinctly marked the said location on the ground, so that its surface boundaries may be readily traced, by four substantial wood posts (2" X 2" X 4' 6"). One post at each corner, each so marked or inscribed as to indicate the intended location.

SAID CLAIM is situated in the Undesignated Mining District, Pinal County, State of Arizona, and is more particularly described as follows:

BEGINNING at the Northeast claim corner monument, which is located South 1320 feet and West 3630 feet from the NE Section Corner of Section 1, Township 1 South, Range 13 East, Gila and Salt River Meridian;

- thence, 660 feet South to the Southeast Corner;
- thence, 330 feet West to the Southwest Corner;
- thence, 660 feet North to the Northwest Corner;
- thence, 330 feet East to the Northeast Corner; the point of beginning.

SAID CLAIM is located in the:

NE 1/4 of Section \_\_\_\_\_, Twp. \_\_\_\_\_, Range \_\_\_\_\_  
 SE 1/4 of Section \_\_\_\_\_, Twp. \_\_\_\_\_, Range \_\_\_\_\_  
 NW 1/4 of Section 1, Twp. 1 South, Range 13 East  
 SW 1/4 of Section \_\_\_\_\_, Twp. \_\_\_\_\_, Range \_\_\_\_\_  
 Gila and Salt River Meridian.

THIS MILLSITE has been located for the purpose of appropriating non-mineral land, if any, that may lie within the boundaries of the underlying lode claims. This millsite location is not intended as an abandonment of the lode mining claim.

Dated and posted on the ground this 13th day of September, 1996.

LOCATOR :

CARLOTA COPPER COMPANY  
8101 East Prentice Avenue, Suite 800  
Englewood, Colorado 80111

By Douglas F. Sterck  
Douglas F. Sterck - Agent

6/24/97 SR

ENTERED IN COMPUTER

RECEIVED  
 BUREAU OF  
 LAND MANAGEMENT  
 APR 22 10 57 AM '97  
 ARIZONA  
 STATE OFFICE  
 PHOENIX, ARIZONA

Ame 342453



State of Arizona )  
 )SS  
County of Pinal )

Recorded at the request of:  
Carlota Copper Company  
8101 East Prentice Avenue, Suite 800  
Englewood, Colorado 80111

RECEIVED  
BUREAU OF  
LAND MANAGEMENT  
DEC 3 10 11 AM '96  
ARIZONA  
STATE OFFICE  
PHOENIX, ARIZONA

**NOTICE OF LOCATION  
MILLSITE CLAIM**

NOTICE IS HEREBY GIVEN THAT CARLOTA COPPER COMPANY, hereby claims the land hereinafter described as a Millsite Claim, under and pursuant to the laws of the United States of America and the State of Arizona, having located a millsite claim as hereinafter established.

THE NAME of the claim is Koshier # 158, and the claim so located is rectangular in form, being 330 feet in width and 660 feet in length. A location notice is posted at the Northeast corner of the claim. The area claimed by this Millsite Claim is 5 acres.

THE UNDERSIGNED has distinctly marked the said location on the ground, so that its surface boundaries may be readily traced, by four substantial wood posts (2" X 2" X 4' 6"). One post at each corner, each so marked or inscribed as to indicate the intended location.

SAID CLAIM is situated in the Undesignated Mining District, Pinal County, State of Arizona, and is more particularly described as follows:

BEGINNING at the Northeast claim corner monument, which is located South 1320 feet and West 3630 feet from the NE Section Corner of Section 1, Township 1 South, Range 13 East, Gila and Salt River Meridian;

thence, 660 feet South to the Southeast Corner;  
thence, 330 feet West to the Southwest Corner;  
thence, 660 feet North to the Northwest Corner;  
thence, 330 feet East to the Northeast Corner; the point of beginning.

SAID CLAIM is located in the:

NE 1/4 of Section \_\_\_\_\_, Twp. \_\_\_\_\_, Range \_\_\_\_\_.  
SE 1/4 of Section \_\_\_\_\_, Twp. \_\_\_\_\_, Range \_\_\_\_\_.  
NW 1/4 of Section 1, Twp. 1 South, Range 13 East.  
SW 1/4 of Section \_\_\_\_\_, Twp. \_\_\_\_\_, Range \_\_\_\_\_.  
Gila and Salt River Meridian.

THIS MILLSITE has been located for the purpose of appropriating non-mineral land, if any, that may lie within the boundaries of the underlying lode claims. This millsite location is not intended as an abandonment of the lode mining claim.

Dated and posted on the ground this 13th day of September, 1996.

LOCATOR : CARLOTA COPPER COMPANY  
8101 East Prentice Avenue, Suite 800  
Englewood, Colorado 80111

By Douglas F. Sterck  
Douglas F. Sterck - Agent

A MC 342659

7

199 040070



OFFICIAL RECORDS OF PINAL COUNTY RECORDER

KATHLEEN C. FELIX

DATE: 12/04/96 TIME: 1135
FEE : 10.00
PAGES: 2
FEE NO: 1996-040070

State of Arizona )
)SS
County of Pinal )

Recorded at the request of:
Carlota Copper Company
8101 East Prentice Avenue, Suite 800
Englewood, Colorado 80111

NOTICE OF LOCATION
MILLSITE CLAIM

NOTICE IS HEREBY GIVEN THAT CARLOTA COPPER COMPANY, hereby claims the land hereinafter described as a Millsite Claim, under and pursuant to the laws of the United States of America and the State of Arizona, having located a millsite claim as hereinafter established.

THE NAME of the claim is Kosher # 159, and the claim so located is rectangular in form, being 330 feet in width and 660 feet in length. A location notice is posted at the Northeast corner of the claim. The area claimed by this Millsite Claim is 5 acres.

THE UNDERSIGNED has distinctly marked the said location on the ground, so that its surface boundaries may be readily traced, by four substantial wood posts (2" X 2" X 4' 6"). One post at each corner, each so marked or inscribed as to indicate the intended location.

SAID CLAIM is situated in the Undesignated Mining District, Pinal County, State of Arizona, and is more particularly described as follows:

BEGINNING at the Northeast claim corner monument, which is located South 1320 feet and West 3300 feet from the NE Section Corner of Section 1, Township 1 South, Range 13 East, Gila and Salt River Meridian;

- thence, 660 feet South to the Southeast Corner;
thence, 330 feet West to the Southwest Corner;
thence, 660 feet North to the Northwest Corner;
thence, 330 feet East to the Northeast Corner; the point of beginning.

SAID CLAIM is located in the:

NE 1/4 of Section \_\_\_\_\_, Twp. \_\_\_\_\_, Range \_\_\_\_\_
SE 1/4 of Section \_\_\_\_\_, Twp. \_\_\_\_\_, Range \_\_\_\_\_
NW 1/4 of Section 1, Twp. 1 South, Range 13 East
SW 1/4 of Section \_\_\_\_\_, Twp. \_\_\_\_\_, Range \_\_\_\_\_
Gila and Salt River Meridian.

THIS MILLSITE has been located for the purpose of appropriating non-mineral land, if any, that may lie within the boundaries of the underlying lode claims. This millsite location is not intended as an abandonment of the lode mining claim.

Dated and posted on the ground this 13th day of September, 1996.

LOCATOR : CARLOTA COPPER COMPANY
8101 East Prentice Avenue, Suite 800
Englewood, Colorado 80111

By Douglas F. Sterck
Douglas F. Sterck - Agent

6/24/97 Sr

ENTERED IN COMPUTER

ARIZONA STATE OFFICE
PHOENIX, ARIZONA

APR 22 10 57 AM '97

RECEIVED
BUREAU OF
LAND MANAGEMENT

AME 342454

RECEIVED  
 BUREAU OF  
 LAND MANAGEMENT  
 ARIZONA  
 STATE OFFICE  
 PHOENIX, ARIZONA  
 Dec 3 10 11 AM '96

State of Arizona )  
 )SS  
 County of Pinal )

Recorded at the request of:  
 Carlota Copper Company  
 8101 East Prentice Avenue, Suite 800  
 Englewood, Colorado 80111

**NOTICE OF LOCATION  
 MILLSITE CLAIM**

NOTICE IS HEREBY GIVEN THAT CARLOTA COPPER COMPANY, hereby claims the land hereinafter described as a Millsite Claim, under and pursuant to the laws of the United States of America and the State of Arizona, having located a millsite claim as hereinafter established.

THE NAME of the claim is Kosher # 159, and the claim so located is rectangular in form, being 330 feet in width and 660 feet in length. A location notice is posted at the Northeast corner of the claim. The area claimed by this Millsite Claim is 5 acres.

THE UNDERSIGNED has distinctly marked the said location on the ground, so that its surface boundaries may be readily traced, by four substantial wood posts (2" X 2" X 4' 6"). One post at each corner, each so marked or inscribed as to indicate the intended location.

SAID CLAIM is situated in the Undesignated Mining District, Pinal County, State of Arizona, and is more particularly described as follows:

BEGINNING at the Northeast claim corner monument, which is located South 1320 feet and West 3300 feet from the NE Section Corner of Section 1, Township 1 South, Range 13 East, Gila and Salt River Meridian;

- thence, 660 feet South to the Southeast Corner;
- thence, 330 feet West to the Southwest Corner;
- thence, 660 feet North to the Northwest Corner;
- thence, 330 feet East to the Northeast Corner; the point of beginning.

SAID CLAIM is located in the:

NE 1/4 of Section \_\_\_\_\_, Twp. \_\_\_\_\_, Range \_\_\_\_\_.  
 SE 1/4 of Section \_\_\_\_\_, Twp. \_\_\_\_\_, Range \_\_\_\_\_.  
 NW 1/4 of Section 1, Twp. 1 South, Range 13 East.  
 SW 1/4 of Section \_\_\_\_\_, Twp. \_\_\_\_\_, Range \_\_\_\_\_.  
 Gila and Salt River Meridian.

THIS MILLSITE has been located for the purpose of appropriating non-mineral land, if any, that may lie within the boundaries of the underlying lode claims. This millsite location is not intended as an abandonment of the lode mining claim.

Dated and posted on the ground this 13th day of September, 1996.

LOCATOR : CARLOTA COPPER COMPANY  
 8101 East Prentice Avenue, Suite 800  
 Englewood, Colorado 80111  
 By Douglas F. Sterck  
 Douglas F. Sterck - Agent

A MC 342654

①

19 -040071



OFFICIAL RECORDS OF PINAL COUNTY RECORDER  
KATHLEEN C. FELIX

State of Arizona )  
                          )SS  
County of Pinal )

DATE: 12/04/96      TIME: 1135  
FEE :            10.00  
PAGES:           2  
FEE NO: 1996-040071

Recorded at the request of:  
Carlota Copper Company  
8101 East Prentice Avenue, Suite 800  
Englewood, Colorado 80111

**NOTICE OF LOCATION  
MILLSITE CLAIM**

NOTICE IS HEREBY GIVEN THAT CARLOTA COPPER COMPANY, hereby claims the land hereinafter described as a Millsite Claim, under and pursuant to the laws of the United States of America and the State of Arizona, having located a millsite claim as hereinafter established.

THE NAME of the claim is Koshier # 160, and the claim so located is rectangular in form, being 330 feet in width and 660 feet in length. A location notice is posted at the Northeast corner of the claim. The area claimed by this Millsite Claim is 5 acres.

THE UNDERSIGNED has distinctly marked the said location on the ground, so that its surface boundaries may be readily traced, by four substantial wood posts (2" X 2" X 4' 6"). One post at each corner, each so marked or inscribed as to indicate the intended location.

SAID CLAIM is situated in the Undesignated Mining District, Pinal County, State of Arizona, and is more particularly described as follows:

BEGINNING at the Northeast claim corner monument, which is located South 1320 feet and West 2970 feet from the NE Section Corner of Section 1, Township 1 South, Range 13 East, Gila and Salt River Meridian;

- thence, 660 feet South to the Southeast Corner;
- thence, 330 feet West to the Southwest Corner;
- thence, 660 feet North to the Northwest Corner;
- thence, 330 feet East to the Northeast Corner; the point of beginning.

SAID CLAIM is located in the:

NE 1/4 of Section \_\_\_\_\_, Twp. \_\_\_\_\_, Range \_\_\_\_\_  
 SE 1/4 of Section \_\_\_\_\_, Twp. \_\_\_\_\_, Range \_\_\_\_\_  
 NW 1/4 of Section 1, Twp. 1 South, Range 13 East  
 SW 1/4 of Section \_\_\_\_\_, Twp. \_\_\_\_\_, Range \_\_\_\_\_  
 Gila and Salt River Meridian.

THIS MILLSITE has been located for the purpose of appropriating non-mineral land, if any, that may lie within the boundaries of the underlying lode claims. This millsite location is not intended as an abandonment of the lode mining claim.

Dated and posted on the ground this 13th day of September, 1996.

LOCATOR : CARLOTA COPPER COMPANY  
8101 East Prentice Avenue, Suite 800  
Englewood, Colorado 80111

By Douglas F. Sterck  
Douglas F. Sterck - Agent

RECEIVED  
BUREAU OF  
LAND MANAGEMENT  
ARIZONA  
STATE OFFICE  
PHOENIX, ARIZONA  
APR 22 10 57 AM '97

AME 342455

6/24/97 Sr  
ENTERED IN COMPUTER



State of Arizona )  
                          )SS  
County of Pinal )

Recorded at the request of:  
Carlota Copper Company  
8101 East Prentice Avenue, Suite 800  
Englewood, Colorado 80111

**NOTICE OF LOCATION  
MILLSITE CLAIM**

ARIZONA  
STATE OFFICE  
PHOENIX, ARIZONA

Dec 3 10 11 AM '96

RECEIVED  
BUREAU OF  
LAND MANAGEMENT

NOTICE IS HEREBY GIVEN THAT CARLOTA COPPER COMPANY, hereby claims the land hereinafter described as a Millsite Claim, under and pursuant to the laws of the United States of America and the State of Arizona, having located a millsite claim as hereinafter established.

THE NAME of the claim is Koshier # 160, and the claim so located is rectangular in form, being 330 feet in width and 660 feet in length. A location notice is posted at the Northeast corner of the claim. The area claimed by this Millsite Claim is 5 acres.

THE UNDERSIGNED has distinctly marked the said location on the ground, so that its surface boundaries may be readily traced, by four substantial wood posts (2" X 2" X 4' 6"). One post at each corner, each so marked or inscribed as to indicate the intended location.

SAID CLAIM is situated in the Undesignated Mining District, Pinal County, State of Arizona, and is more particularly described as follows:

BEGINNING at the Northeast claim corner monument, which is located South 1320 feet and West 2970 feet from the NE Section Corner of Section 1, Township 1 South, Range 13 East, Gila and Salt River Meridian;

- thence, 660 feet South to the Southeast Corner;
- thence, 330 feet West to the Southwest Corner;
- thence, 660 feet North to the Northwest Corner;
- thence, 330 feet East to the Northeast Corner; the point of beginning.

SAID CLAIM is located in the:

NE 1/4 of Section \_\_\_\_\_, Twp. \_\_\_\_\_, Range \_\_\_\_\_.

SE 1/4 of Section \_\_\_\_\_, Twp. \_\_\_\_\_, Range \_\_\_\_\_.

NW 1/4 of Section 1, Twp. 1 South, Range 13 East.

SW 1/4 of Section \_\_\_\_\_, Twp. \_\_\_\_\_, Range \_\_\_\_\_.

Gila and Salt River Meridian.

THIS MILLSITE has been located for the purpose of appropriating non-mineral land, if any, that may lie within the boundaries of the underlying lode claims. This millsite location is not intended as an abandonment of the lode mining claim.

Dated and posted on the ground this 13th day of September, 1996.

LOCATOR : CARLOTA COPPER COMPANY  
8101 East Prentice Avenue, Suite 800  
Englewood, Colorado 80111

By Douglas F. Sterck  
Douglas F. Sterck - Agent

NO 342655

199U 040072



OFFICIAL RECORDS OF PINAL COUNTY RECORDER

KATHLEEN C. FELIX

DATE: 12/04/96 TIME: 1135
FEE: 10.00
PAGES: 2
FEE NO: 1996-040072

State of Arizona )
)SS
County of Pinal )

Recorded at the request of:
Carlota Copper Company
8101 East Prentice Avenue, Suite 800
Englewood, Colorado 80111

NOTICE OF LOCATION
MILLSITE CLAIM

NOTICE IS HEREBY GIVEN THAT CARLOTA COPPER COMPANY, hereby claims the land hereinafter described as a Millsite Claim, under and pursuant to the laws of the United States of America and the State of Arizona, having located a millsite claim as hereinafter established.

THE NAME of the claim is Kosher # 161, and the claim so located is rectangular in form, being 330 feet in width and 660 feet in length. A location notice is posted at the Northeast corner of the claim. The area claimed by this Millsite Claim is 5 acres.

THE UNDERSIGNED has distinctly marked the said location on the ground, so that its surface boundaries may be readily traced, by four substantial wood posts (2" X 2" X 4' 6"). One post at each corner, each so marked or inscribed as to indicate the intended location.

SAID CLAIM is situated in the Undesignated Mining District, Pinal County, State of Arizona, and is more particularly described as follows:

BEGINNING at the Northeast claim corner monument, which is located South 1320 feet and West 2640 feet from the NE Section Corner of Section 1, Township 1 South, Range 13 East, Gila and Salt River Meridian;

thence, 660 feet South to the Southeast Corner;
thence, 330 feet West to the Southwest Corner;
thence, 660 feet North to the Northwest Corner;
thence, 330 feet East to the Northeast Corner; the point of beginning.

SAID CLAIM is located in the:

NE 1/4 of Section \_\_\_\_\_, Twp. \_\_\_\_\_, Range \_\_\_\_\_
SE 1/4 of Section \_\_\_\_\_, Twp. \_\_\_\_\_, Range \_\_\_\_\_
NW 1/4 of Section 1, Twp. 1 South, Range 13 East
SW 1/4 of Section \_\_\_\_\_, Twp. \_\_\_\_\_, Range \_\_\_\_\_
Gila and Salt River Meridian.

THIS MILLSITE has been located for the purpose of appropriating non-mineral land, if any, that may lie within the boundaries of the underlying lode claims. This millsite location is not intended as an abandonment of the lode mining claim.

Dated and posted on the ground this 14th day of September, 1996.

LOCATOR :

CARLOTA COPPER COMPANY
8101 East Prentice Avenue, Suite 800
Englewood, Colorado 80111

By Douglas F. Sterck - Agent

6/24/97 Sr

ENTERED IN COMPUTER

ARIZONA
STATE OFFICE
PHOENIX, ARIZONA

Apr 22 10 57 AM '97

RECEIVED
BUREAU OF
LAND MANAGEMENT

AME 342456

RECEIVED  
BUREAU OF  
LAND MANAGEMENT

Dec 3 10 11 AM '96

ARIZONA  
STATE OFFICE  
PHOENIX, ARIZONA

State of Arizona )  
                          )SS  
County of Pinal )

Recorded at the request of:  
Carlota Copper Company  
8101 East Prentice Avenue, Suite 800  
Englewood, Colorado 80111

**NOTICE OF LOCATION  
MILLSITE CLAIM**

NOTICE IS HEREBY GIVEN THAT CARLOTA COPPER COMPANY, hereby claims the land hereinafter described as a Millsite Claim, under and pursuant to the laws of the United States of America and the State of Arizona, having located a millsite claim as hereinafter established.

THE NAME of the claim is Kosher # 161, and the claim so located is rectangular in form, being 330 feet in width and 660 feet in length. A location notice is posted at the Northeast corner of the claim. The area claimed by this Millsite Claim is 5 acres.

THE UNDERSIGNED has distinctly marked the said location on the ground, so that its surface boundaries may be readily traced, by four substantial wood posts (2" X 2" X 4' 6"). One post at each corner, each so marked or inscribed as to indicate the intended location.

SAID CLAIM is situated in the Undesignated Mining District, Pinal County, State of Arizona, and is more particularly described as follows:

BEGINNING at the Northeast claim corner monument, which is located South 1320 feet and West 2640 feet from the NE Section Corner of Section 1, Township 1 South, Range 13 East, Gila and Salt River Meridian;

- thence, 660 feet South to the Southeast Corner;
- thence, 330 feet West to the Southwest Corner;
- thence, 660 feet North to the Northwest Corner;
- thence, 330 feet East to the Northeast Corner; the point of beginning.

SAID CLAIM is located in the:

NE 1/4 of Section \_\_\_\_\_, Twp. \_\_\_\_\_, Range \_\_\_\_\_ .  
 SE 1/4 of Section \_\_\_\_\_, Twp. \_\_\_\_\_, Range \_\_\_\_\_ .  
 NW 1/4 of Section 1, Twp. 1 South, Range 13 East .  
 SW 1/4 of Section \_\_\_\_\_, Twp. \_\_\_\_\_, Range \_\_\_\_\_ .  
 Gila and Salt River Meridian.

THIS MILLSITE has been located for the purpose of appropriating non-mineral land, if any, that may lie within the boundaries of the underlying lode claims. This millsite location is not intended as an abandonment of the lode mining claim.

Dated and posted on the ground this 14th day of September, 1996.

LOCATOR : CARLOTA COPPER COMPANY  
 8101 East Prentice Avenue, Suite 800  
 Englewood, Colorado 80111  
 By *Douglas F. Sterck*  
 Douglas F. Sterck - Agent

A HC 342456

2

19 -- 040073

OFFICIAL RECORDS OF  
PINAL COUNTY RECORDER  
KATHLEEN C. FELIX

DATE: 12/04/96 TIME: 1135  
FEE : 10.00  
PAGES: 2  
FEE NO: 1996-040073

State of Arizona )  
                          )SS  
County of Pinal )

Recorded at the request of:  
Carlota Copper Company  
8101 East Prentice Avenue, Suite 800  
Englewood, Colorado 80111

**NOTICE OF LOCATION  
MILLSITE CLAIM**

NOTICE IS HEREBY GIVEN THAT CARLOTA COPPER COMPANY, hereby claims the land hereinafter described as a Millsite Claim, under and pursuant to the laws of the United States of America and the State of Arizona, having located a millsite claim as hereinafter established.

THE NAME of the claim is Kosher # 162, and the claim so located is rectangular in form, being 330 feet in width and 660 feet in length. A location notice is posted at the Northeast corner of the claim. The area claimed by this Millsite Claim is 5 acres.

THE UNDERSIGNED has distinctly marked the said location on the ground, so that its surface boundaries may be readily traced, by four substantial wood posts (2" X 2" X 4' 6"). One post at each corner, each so marked or inscribed as to indicate the intended location.

SAID CLAIM is situated in the Undesignated Mining District, Pinal County, State of Arizona, and is more particularly described as follows:

BEGINNING at the Northeast claim corner monument, which is located South 1320 feet and West 2310 feet from the NE Section Corner of Section 1, Township 1 South, Range 13 East, Gila and Salt River Meridian;

- thence, 660 feet South to the Southeast Corner;
- thence, 330 feet West to the Southwest Corner;
- thence, 660 feet North to the Northwest Corner;
- thence, 330 feet East to the Northeast Corner; the point of beginning.

SAID CLAIM is located in the:

NE 1/4 of Section 1, Twp. 1 South, Range 13 East.  
SE 1/4 of Section \_\_\_\_\_, Twp. \_\_\_\_\_, Range \_\_\_\_\_.  
NW 1/4 of Section \_\_\_\_\_, Twp. \_\_\_\_\_, Range \_\_\_\_\_.  
SW 1/4 of Section \_\_\_\_\_, Twp. \_\_\_\_\_, Range \_\_\_\_\_.  
Gila and Salt River Meridian.

THIS MILLSITE has been located for the purpose of appropriating non-mineral land, if any, that may lie within the boundaries of the underlying lode claims. This millsite location is not intended as an abandonment of the lode mining claim.

Dated and posted on the ground this 14th day of September, 1996.

LOCATOR : CARLOTA COPPER COMPANY  
8101 East Prentice Avenue, Suite 800  
Englewood, Colorado 80111

By Douglas F. Sterck  
Douglas F. Sterck - Agent

RECEIVED  
BUREAU OF  
LAND MANAGEMENT  
ARIZONA  
STATE OFFICE  
PHOENIX, ARIZONA  
APR 22 10 57 AM '97

6/24/97 SR  
ENTERED IN COMPUTER

AMC 342457



State of Arizona )  
                          )SS  
County of Pinal )

Recorded at the request of:  
Carlota Copper Company  
8101 East Prentice Avenue, Suite 800  
Englewood, Colorado 80111

**NOTICE OF LOCATION  
MILLSITE CLAIM**

ARIZONA  
STATE OFFICE  
PHOENIX, ARIZONA

Dec 3 10 11 AM '96

RECEIVED  
BUREAU OF  
LAND MANAGEMENT

NOTICE IS HEREBY GIVEN THAT CARLOTA COPPER COMPANY, hereby claims the land hereinafter described as a Millsite Claim, under and pursuant to the laws of the United States of America and the State of Arizona, having located a millsite claim as hereinafter established.

THE NAME of the claim is Kosher # 162 , and the claim so located is rectangular in form, being 330 feet in width and 660 feet in length. A location notice is posted at the Northeast corner of the claim. The area claimed by this Millsite Claim is 5 acres.

THE UNDERSIGNED has distinctly marked the said location on the ground, so that its surface boundaries may be readily traced, by four substantial wood posts (2" X 2" X 4' 6"). One post at each corner, each so marked or inscribed as to indicate the intended location.

SAID CLAIM is situated in the Undesignated Mining District, Pinal County, State of Arizona, and is more particularly described as follows:

BEGINNING at the Northeast claim corner monument, which is located South 1320 feet and West 2310 feet from the NE Section Corner of Section 1, Township 1 South, Range 13 East, Gila and Salt River Meridian;

- thence, 660 feet South to the Southeast Corner;
- thence, 330 feet West to the Southwest Corner;
- thence, 660 feet North to the Northwest Corner;
- thence, 330 feet East to the Northeast Corner; the point of beginning.

SAID CLAIM is located in the:

NE 1/4 of Section 1 ,Twp. 1 South ,Range 13 East .  
 SE 1/4 of Section \_\_\_\_\_ ,Twp. \_\_\_\_\_ ,Range \_\_\_\_\_ .  
 NW 1/4 of Section \_\_\_\_\_ ,Twp. \_\_\_\_\_ ,Range \_\_\_\_\_ .  
 SW 1/4 of Section \_\_\_\_\_ ,Twp. \_\_\_\_\_ ,Range \_\_\_\_\_ .  
 Gila and Salt River Meridian.

THIS MILLSITE has been located for the purpose of appropriating non-mineral land, if any, that may lie within the boundaries of the underlying lode claims. This millsite location is not intended as an abandonment of the lode mining claim.

Dated and posted on the ground this 14th day of September, 1996.

LOCATOR : CARLOTA COPPER COMPANY  
8101 East Prentice Avenue, Suite 800  
Englewood, Colorado 80111

By Douglas F. Sterck  
Douglas F. Sterck - Agent

A MC 342457

9E19724

M \$10.00

FEE# RECORDED AT THE REQUEST OF #PAGES 2

ck#001556

#PAGES 2

State of Arizona )
Counties of Gila & Pinal )

MICROFILMED INDEXED

CARLOTTA COPPER COMPANY

DATE 12-4-96 TIME 10:00

Recorded at the request of:
Carlota Copper Company
8101 East Prentice Avenue, Suite 800
Englewood, Colorado 80111

OFFICIAL RECORDS OF GILA COUNTY, AZ
LINDA HAUGHT ORTEGA, RECORDER

BY Linda Haught Ortega

NOTICE OF LOCATION
MILLSITE CLAIM

NOTICE IS HEREBY GIVEN THAT CARLOTTA COPPER COMPANY, hereby claims the land hereinafter described as a Millsite Claim, under and pursuant to the laws of the United States of America and the State of Arizona, having located a millsite claim as hereinafter established.

THE NAME of the claim is Kosher # 163, and the claim so located is rectangular in form, being 330 feet in width and 660 feet in length. A location notice is posted at the Northeast corner of the claim. The area claimed by this Millsite Claim is 5 acres.

THE UNDERSIGNED has distinctly marked the said location on the ground, so that its surface boundaries may be readily traced, by four substantial wood posts (2" X 2" X 4' 6"). One post at each corner, each so marked or inscribed as to indicate the intended location.

SAID CLAIM is situated in the Undesignated Mining District, Gila and Pinal Counties, State of Arizona, and is more particularly described as follows:

BEGINNING at the Northeast claim corner monument, which is located South 1320 feet and West 1980 feet from the NE Section Corner of Section 1, Township 1 South, Range 13 East, Gila and Salt River Meridian;

- thence, 660 feet South to the Southeast Corner;
thence, 330 feet West to the Southwest Corner;
thence, 660 feet North to the Northwest Corner;
thence, 330 feet East to the Northeast Corner; the point of beginning.

SAID CLAIM is located in the:

NE 1/4 of Section 1, Twp. 1 South, Range 13 East
SE 1/4 of Section, Twp., Range
NW 1/4 of Section, Twp., Range
SW 1/4 of Section, Twp., Range
Gila and Salt River Meridian.

THIS MILLSITE has been located for the purpose of appropriating non-mineral land, if any, that may lie within the boundaries of the underlying lode claims. This millsite location is not intended as an abandonment of the lode mining claim.

Dated and posted on the ground this 14th day of September, 1996.

LOCATOR: CARLOTTA COPPER COMPANY
8101 East Prentice Avenue, Suite 800
Englewood, Colorado 80111
By Douglas F. Sterck - Agent

6/24/97 SR

ENTERED IN COMPUTER

RECEIVED BUREAU OF LAND MANAGEMENT
APR 22 10 57 AM '97
ARIZONA STATE OFFICE PHOENIX, ARIZONA

AME 342458

2

1996-040074



OFFICIAL RECORDS OF PINAL COUNTY RECORDER  
KATHLEEN C. FELIX

DATE: 12/04/96 TIME: 1135  
FEE : 10.00  
PAGES: 2  
FEE NO: 1996-040074

State of Arizona )  
 )SS  
Counties of Gila & Pinal )

Recorded at the request of:  
Carlota Copper Company  
8101 East Prentice Avenue, Suite 800  
Englewood, Colorado 80111

NOTICE OF LOCATION  
MILLSITE CLAIM

NOTICE IS HEREBY GIVEN THAT CARLOTA COPPER COMPANY, hereby claims the land hereinafter described as a Millsite Claim, under and pursuant to the laws of the United States of America and the State of Arizona, having located a millsite claim as hereinafter established.

THE NAME of the claim is Koshier # 163, and the claim so located is rectangular in form, being 330 feet in width and 660 feet in length. A location notice is posted at the Northeast corner of the claim. The area claimed by this Millsite Claim is 5 acres.

THE UNDERSIGNED has distinctly marked the said location on the ground, so that its surface boundaries may be readily traced, by four substantial wood posts (2" X 2" X 4' 6"). One post at each corner, each so marked or inscribed as to indicate the intended location.

SAID CLAIM is situated in the Undesignated Mining District, Gila and Pinal Counties, State of Arizona, and is more particularly described as follows:

BEGINNING at the Northeast claim corner monument, which is located South 1320 feet and West 1980 feet from the NE Section Corner of Section 1, Township 1 South, Range 13 East, Gila and Salt River Meridian;

- thence, 660 feet South to the Southeast Corner;
- thence, 330 feet West to the Southwest Corner;
- thence, 660 feet North to the Northwest Corner;
- thence, 330 feet East to the Northeast Corner; the point of beginning.

SAID CLAIM is located in the:

NE 1/4 of Section 1, Twp. 1 South, Range 13 East.  
 SE 1/4 of Section \_\_\_\_\_, Twp. \_\_\_\_\_, Range \_\_\_\_\_.  
 NW 1/4 of Section \_\_\_\_\_, Twp. \_\_\_\_\_, Range \_\_\_\_\_.  
 SW 1/4 of Section \_\_\_\_\_, Twp. \_\_\_\_\_, Range \_\_\_\_\_.  
 Gila and Salt River Meridian.

THIS MILLSITE has been located for the purpose of appropriating non-mineral land, if any, that may lie within the boundaries of the underlying lode claims. This millsite location is not intended as an abandonment of the lode mining claim.

Dated and posted on the ground this 14th day of September, 1996.

LOCATOR : CARLOTA COPPER COMPANY  
 8101 East Prentice Avenue, Suite 800  
 Englewood, Colorado 80111  
 By Douglas F. Sterck  
 Douglas F. Sterck - Agent

6/24/97 Sr  
ENTERED IN COMPUTER

ARIZONA  
STATE OFFICE  
PHOENIX, ARIZONA  
 RECEIVED  
BUREAU OF  
LAND MANAGEMENT  
 APR 22 10 57 AM '97

AME 342458

State of Arizona )  
 )SS  
Counties of Gila & Pinal )

Recorded at the request of:  
Carlota Copper Company  
8101 East Prentice Avenue, Suite 800  
Englewood, Colorado 80111

ARIZONA  
STATE OFFICE  
PHOENIX, ARIZONA

RECEIVED  
BUREAU OF  
LAND MANAGEMENT  
DEC 3 10 11 AM '96

**NOTICE OF LOCATION  
MILLSITE CLAIM**

NOTICE IS HEREBY GIVEN THAT CARLOTA COPPER COMPANY, hereby claims the land hereinafter described as a Millsite Claim, under and pursuant to the laws of the United States of America and the State of Arizona, having located a millsite claim as hereinafter established.

THE NAME of the claim is Kosher # 163, and the claim so located is rectangular in form, being 330 feet in width and 660 feet in length. A location notice is posted at the Northeast corner of the claim. The area claimed by this Millsite Claim is 5 acres.

THE UNDERSIGNED has distinctly marked the said location on the ground, so that its surface boundaries may be readily traced, by four substantial wood posts (2" X 2" X 4' 6"). One post at each corner, each so marked or inscribed as to indicate the intended location.

SAID CLAIM is situated in the Undesignated Mining District, Gila and Pinal Counties, State of Arizona, and is more particularly described as follows:

BEGINNING at the Northeast claim corner monument, which is located South 1320 feet and West 1980 feet from the NE Section Corner of Section 1, Township 1 South, Range 13 East, Gila and Salt River Meridian;

thence, 660 feet South to the Southeast Corner;  
thence, 330 feet West to the Southwest Corner;  
thence, 660 feet North to the Northwest Corner;  
thence, 330 feet East to the Northeast Corner; the point of beginning.

SAID CLAIM is located in the:

NE 1/4 of Section 1, Twp. 1 South, Range 13 East.  
SE 1/4 of Section \_\_\_\_\_, Twp. \_\_\_\_\_, Range \_\_\_\_\_.  
NW 1/4 of Section \_\_\_\_\_, Twp. \_\_\_\_\_, Range \_\_\_\_\_.  
SW 1/4 of Section \_\_\_\_\_, Twp. \_\_\_\_\_, Range \_\_\_\_\_.  
Gila and Salt River Meridian.

THIS MILLSITE has been located for the purpose of appropriating non-mineral land, if any, that may lie within the boundaries of the underlying lode claims. This millsite location is not intended as an abandonment of the lode mining claim.

Dated and posted on the ground this 14th day of September, 1996.

LOCATOR : CARLOTA COPPER COMPANY  
8101 East Prentice Avenue, Suite 800  
Englewood, Colorado 80111  
By Douglas F. Sterck  
Douglas F. Sterck - Agent

A HC 342458



State of Arizona )  
                          )SS  
Counties of Gila & Pinal )

**MICROFILMED  
INDEXED**

DATE 12-4-96 TIME 10:00

Recorded at the request of:  
Carlota Copper Company  
8101 East Prentice Avenue, Suite 800  
Englewood, Colorado 80111

OFFICIAL RECORDS OF GILA COUNTY, AZ  
LINDA HAUGHT ORTEGA, RECORDER

BY Linda Haught Ortega

**NOTICE OF LOCATION  
MILLSITE CLAIM**

NOTICE IS HEREBY GIVEN THAT CARLOTTA COPPER COMPANY, hereby claims the land hereinafter described as a Millsite Claim, under and pursuant to the laws of the United States of America and the State of Arizona, having located a millsite claim as hereinafter established.

THE NAME of the claim is Kosher # 164, and the claim so located is rectangular in form, being 330 feet in width and 660 feet in length. A location notice is posted at the Northeast corner of the claim. The area claimed by this Millsite Claim is 5 acres.

THE UNDERSIGNED has distinctly marked the said location on the ground, so that its surface boundaries may be readily traced, by four substantial wood posts (2" X 2" X 4' 6"). One post at each corner, each so marked or inscribed as to indicate the intended location.

SAID CLAIM is situated in the Undesignated Mining District, Gila and Pinal Counties, State of Arizona, and is more particularly described as follows:

BEGINNING at the Northeast claim corner monument, which is located South 1320 feet and West 1650 feet from the NE Section Corner of Section 1, Township 1 South, Range 13 East, Gila and Salt River Meridian;

- thence, 660 feet South to the Southeast Corner;
- thence, 330 feet West to the Southwest Corner;
- thence, 660 feet North to the Northwest Corner;
- thence, 330 feet East to the Northeast Corner; the point of beginning.

SAID CLAIM is located in the:

NE 1/4 of Section 1, Twp. 1 South, Range 13 East.  
 SE 1/4 of Section \_\_\_\_\_, Twp. \_\_\_\_\_, Range \_\_\_\_\_.  
 NW 1/4 of Section \_\_\_\_\_, Twp. \_\_\_\_\_, Range \_\_\_\_\_.  
 SW 1/4 of Section \_\_\_\_\_, Twp. \_\_\_\_\_, Range \_\_\_\_\_.  
 Gila and Salt River Meridian.

THIS MILLSITE has been located for the purpose of appropriating non-mineral land, if any, that may lie within the boundaries of the underlying lode claims. This millsite location is not intended as an abandonment of the lode mining claim.

Dated and posted on the ground this 14th day of September, 1996.

LOCATOR : CARLOTTA COPPER COMPANY  
 8101 East Prentice Avenue, Suite 800  
 Englewood, Colorado 80111  
 By Douglas F. Sterck  
 Douglas F. Sterck - Agent

RECEIVED  
 BUREAU OF  
 LAND MANAGEMENT  
 APR 22 10 57 AM '97  
 ARIZONA  
 STATE OFFICE  
 PHOENIX, ARIZONA

6/24/97 SR  
**ENTERED IN COMPUTER**

AMC 342459

6-040075



CIAL RECORDS OF  
L COUNTY RECORDER  
KATHLEEN C. FELIX

DATE: 12/04/96 TIME: 1135  
FEE : 10.00  
PAGES: 2  
FEE NO: 1996-040075

State of Arizona )  
)SS  
Counties of Gila & Pinal )

Recorded at the request of:  
Carlota Copper Company  
8101 East Prentice Avenue, Suite 800  
Englewood, Colorado 80111

**NOTICE OF LOCATION  
MILLSITE CLAIM**

NOTICE IS HEREBY GIVEN THAT CARLOTA COPPER COMPANY, hereby claims the land hereinafter described as a Millsite Claim, under and pursuant to the laws of the United States of America and the State of Arizona, having located a millsite claim as hereinafter established.

THE NAME of the claim is Kosher # 164, and the claim so located is rectangular in form, being 330 feet in width and 660 feet in length. A location notice is posted at the Northeast corner of the claim. The area claimed by this Millsite Claim is 5 acres.

THE UNDERSIGNED has distinctly marked the said location on the ground, so that its surface boundaries may be readily traced, by four substantial wood posts (2" X 2" X 4' 6"). One post at each corner, each so marked or inscribed as to indicate the intended location.

SAID CLAIM is situated in the Undesignated Mining District, Gila and Pinal Counties, State of Arizona, and is more particularly described as follows:

BEGINNING at the Northeast claim corner monument, which is located South 1320 feet and West 1650 feet from the NE Section Corner of Section 1, Township 1 South, Range 13 East, Gila and Salt River Meridian;

- thence, 660 feet South to the Southeast Corner;
- thence, 330 feet West to the Southwest Corner;
- thence, 660 feet North to the Northwest Corner;
- thence, 330 feet East to the Northeast Corner; the point of beginning.

SAID CLAIM is located in the:

NE 1/4 of Section 1, Twp. 1 South, Range 13 East.  
 SE 1/4 of Section \_\_\_\_\_, Twp. \_\_\_\_\_, Range \_\_\_\_\_.  
 NW 1/4 of Section \_\_\_\_\_, Twp. \_\_\_\_\_, Range \_\_\_\_\_.  
 SW 1/4 of Section \_\_\_\_\_, Twp. \_\_\_\_\_, Range \_\_\_\_\_.  
 Gila and Salt River Meridian.

THIS MILLSITE has been located for the purpose of appropriating non-mineral land, if any, that may lie within the boundaries of the underlying lode claims. This millsite location is not intended as an abandonment of the lode mining claim.

Dated and posted on the ground this 14th day of September, 1996.

LOCATOR : CARLOTA COPPER COMPANY  
 8101 East Prentice Avenue, Suite 800  
 Englewood, Colorado 80111  
 By Douglas F. Sterck  
 Douglas F. Sterck - Agent

ARIZONA  
STATE OFFICE  
PHOENIX, ARIZONA

APR 22 10 58 AM '97

RECEIVED  
BUREAU OF  
LAND MANAGEMENT

Amc 342459

State of Arizona )  
 )SS  
Counties of Gila & Pinal )

Recorded at the request of:  
Carlota Copper Company  
8101 East Prentice Avenue, Suite 800  
Englewood, Colorado 80111

RECEIVED  
BUREAU OF  
LAND MANAGEMENT  
Dec 3 10 11 AM '96  
ARIZONA  
STATE OFFICE  
PHOENIX, ARIZONA

**NOTICE OF LOCATION  
MILLSITE CLAIM**

NOTICE IS HEREBY GIVEN THAT CARLOTA COPPER COMPANY, hereby claims the land hereinafter described as a Millsite Claim, under and pursuant to the laws of the United States of America and the State of Arizona, having located a millsite claim as hereinafter established.

THE NAME of the claim is Kosher # 164, and the claim so located is rectangular in form, being 330 feet in width and 660 feet in length. A location notice is posted at the Northeast corner of the claim. The area claimed by this Millsite Claim is 5 acres.

THE UNDERSIGNED has distinctly marked the said location on the ground, so that its surface boundaries may be readily traced, by four substantial wood posts (2" X 2" X 4' 6"). One post at each corner, each so marked or inscribed as to indicate the intended location.

SAID CLAIM is situated in the Undesignated Mining District, Gila and Pinal Counties, State of Arizona, and is more particularly described as follows:

BEGINNING at the Northeast claim corner monument, which is located South 1320 feet and West 1650 feet from the NE Section Corner of Section 1, Township 1 South, Range 13 East, Gila and Salt River Meridian;

thence, 660 feet South to the Southeast Corner;  
thence, 330 feet West to the Southwest Corner;  
thence, 660 feet North to the Northwest Corner;  
thence, 330 feet East to the Northeast Corner; the point of beginning.

SAID CLAIM is located in the:

NE 1/4 of Section 1, Twp. 1 South, Range 13 East.  
SE 1/4 of Section \_\_\_\_\_, Twp. \_\_\_\_\_, Range \_\_\_\_\_.  
NW 1/4 of Section \_\_\_\_\_, Twp. \_\_\_\_\_, Range \_\_\_\_\_.  
SW 1/4 of Section \_\_\_\_\_, Twp. \_\_\_\_\_, Range \_\_\_\_\_.  
Gila and Salt River Meridian.

THIS MILLSITE has been located for the purpose of appropriating non-mineral land, if any, that may lie within the boundaries of the underlying lode claims. This millsite location is not intended as an abandonment of the lode mining claim.

Dated and posted on the ground this 14th day of September, 1996.

LOCATOR : CARLOTA COPPER COMPANY  
8101 East Prentice Avenue, Suite 800  
Englewood, Colorado 80111  
By Douglas F. Sterck  
Douglas F. Sterck - Agent

NOV 3 4 24 59

M \$10.00

FEE# 96-03726 ck#001556 #PAGES 2  
RECORDED AT THE REQUEST OF

State of Arizona )  
                          )SS  
County of Gila )

**MICROFILMED  
INDEXED**

CARLOTTA COPPER COMPANY  
DATE 12-4-96 TIME 10:00

Recorded at the request of  
Carlotta Copper Company  
8101 East Prentice Avenue, Suite 800  
Englewood, Colorado 80111

OFFICIAL RECORDS OF GILA COUNTY, AZ  
LINDA HAUGHT ORTEGA, RECORDER  
BY *Linda Haught Ortega*

**NOTICE OF LOCATION  
MILLSITE CLAIM**

NOTICE IS HEREBY GIVEN THAT CARLOTTA COPPER COMPANY, hereby claims the land hereinafter described as a Millsite Claim, under and pursuant to the laws of the United States of America and the State of Arizona, having located a millsite claim as hereinafter established.

THE NAME of the claim is Kosher # 165, and the claim so located is rectangular in form, being 330 feet in width and 660 feet in length. A location notice is posted at the Northeast corner of the claim. The area claimed by this Millsite Claim is 5 acres.

THE UNDERSIGNED has distinctly marked the said location on the ground, so that its surface boundaries may be readily traced, by four substantial wood posts (2" X 2" X 4' 6"). One post at each corner, each so marked or inscribed as to indicate the intended location.

SAID CLAIM is situated in the Undesignated Mining District, Gila County, State of Arizona, and is more particularly described as follows:

BEGINNING at the Northeast claim corner monument, which is located South 1320 feet and West 1320 feet from the NE Section Corner of Section 1, Township 1 South, Range 13 East, Gila and Salt River Meridian;

- thence, 660 feet South to the Southeast Corner;
- thence, 330 feet West to the Southwest Corner;
- thence, 660 feet North to the Northwest Corner;
- thence, 330 feet East to the Northeast Corner; the point of beginning.

SAID CLAIM is located in the:

NE 1/4 of Section 1, Twp. 1 South, Range 13 East.  
 SE 1/4 of Section \_\_\_\_\_, Twp. \_\_\_\_\_, Range \_\_\_\_\_.  
 NW 1/4 of Section \_\_\_\_\_, Twp. \_\_\_\_\_, Range \_\_\_\_\_.  
 SW 1/4 of Section \_\_\_\_\_, Twp. \_\_\_\_\_, Range \_\_\_\_\_.  
 Gila and Salt River Meridian.

THIS MILLSITE has been located for the purpose of appropriating non-mineral land, if any, that may lie within the boundaries of the underlying lode claims. This millsite location is not intended as an abandonment of the lode mining claim.

Dated and posted on the ground this 14th day of September, 1996.

LOCATOR : CARLOTTA COPPER COMPANY  
 8101 East Prentice Avenue, Suite 800  
 Englewood, Colorado 80111  
 By *Douglas F. Sterck*  
 Douglas F. Sterck - Agent

RECEIVED  
 BUREAU OF  
 LAND MANAGEMENT  
 APR 22 10 58 AM '97  
 ARIZONA  
 STATE OFFICE  
 PHOENIX, ARIZONA

6/24/97 SR  
**ENTERED IN COMPUTER**

*AME 342460*



State of Arizona )  
 )SS  
County of Gila )

Recorded at the request of:  
Carlota Copper Company  
8101 East Prentice Avenue, Suite 800  
Englewood, Colorado 80111

ARIZONA  
STATE OFFICE  
PHOENIX, ARIZONA

Dec 3 10 11 AM '96

RECEIVED  
BUREAU OF  
LAND MANAGEMENT

**NOTICE OF LOCATION  
MILLSITE CLAIM**

NOTICE IS HEREBY GIVEN THAT CARLOTA COPPER COMPANY, hereby claims the land hereinafter described as a Millsite Claim, under and pursuant to the laws of the United States of America and the State of Arizona, having located a millsite claim as hereinafter established.

THE NAME of the claim is Kosher # 165, and the claim so located is rectangular in form, being 330 feet in width and 660 feet in length. A location notice is posted at the Northeast corner of the claim. The area claimed by this Millsite Claim is 5 acres.

THE UNDERSIGNED has distinctly marked the said location on the ground, so that its surface boundaries may be readily traced, by four substantial wood posts (2" X 2" X 4' 6"). One post at each corner, each so marked or inscribed as to indicate the intended location.

SAID CLAIM is situated in the Undesignated Mining District, Gila County, State of Arizona, and is more particularly described as follows:

BEGINNING at the Northeast claim corner monument, which is located South 1320 feet and West 1320 feet from the NE Section Corner of Section 1, Township 1 South, Range 13 East, Gila and Salt River Meridian;

- thence, 660 feet South to the Southeast Corner;
- thence, 330 feet West to the Southwest Corner;
- thence, 660 feet North to the Northwest Corner;
- thence, 330 feet East to the Northeast Corner; the point of beginning.

SAID CLAIM is located in the:

NE 1/4 of Section 1, Twp. 1 South, Range 13 East.  
 SE 1/4 of Section \_\_\_\_\_, Twp. \_\_\_\_\_, Range \_\_\_\_\_.  
 NW 1/4 of Section \_\_\_\_\_, Twp. \_\_\_\_\_, Range \_\_\_\_\_.  
 SW 1/4 of Section \_\_\_\_\_, Twp. \_\_\_\_\_, Range \_\_\_\_\_.  
 Gila and Salt River Meridian.

THIS MILLSITE has been located for the purpose of appropriating non-mineral land, if any, that may lie within the boundaries of the underlying lode claims. This millsite location is not intended as an abandonment of the lode mining claim.

Dated and posted on the ground this 14th day of September, 1996.

LOCATOR : CARLOTA COPPER COMPANY  
8101 East Prentice Avenue, Suite 800  
Englewood, Colorado 80111

By Douglas F. Sterck  
Douglas F. Sterck - Agent

A MC 342400

State of Arizona )  
)SS  
County of Gila )

**MICROFILMED  
INDEXED**

Recorded at the request of  
Carlota Copper Company  
8101 East Prentice Avenue, Suite 800  
Englewood, Colorado 80111

CARLOTTA COPPER COMPANY  
DATE 12-4-96 TIME 10:00

OFFICIAL RECORDS OF GILA COUNTY, AZ  
LINDA HAUGHT ORTEGA, RECORDER

BY Linda Haught Ortega

**NOTICE OF LOCATION  
MILLSITE CLAIM**

NOTICE IS HEREBY GIVEN THAT CARLOTTA COPPER COMPANY, hereby claims the land hereinafter described as a Millsite Claim, under and pursuant to the laws of the United States of America and the State of Arizona, having located a millsite claim as hereinafter established.

THE NAME of the claim is Kosher # 166, and the claim so located is rectangular in form, being 330 feet in width and 660 feet in length. A location notice is posted at the Northeast corner of the claim. The area claimed by this Millsite Claim is 5 acres.

THE UNDERSIGNED has distinctly marked the said location on the ground, so that its surface boundaries may be readily traced, by four substantial wood posts (2" X 2" X 4' 6"). One post at each corner, each so marked or inscribed as to indicate the intended location.

SAID CLAIM is situated in the Undesignated Mining District, Gila County, State of Arizona, and is more particularly described as follows:

BEGINNING at the Northeast claim corner monument, which is located South 1320 feet and West 990 feet from the NE Section Corner of Section 1, Township 1 South, Range 13 East, Gila and Salt River Meridian;

- thence, 660 feet South to the Southeast Corner;
- thence, 330 feet West to the Southwest Corner;
- thence, 660 feet North to the Northwest Corner;
- thence, 330 feet East to the Northeast Corner; the point of beginning.

SAID CLAIM is located in the:

NE 1/4 of Section 1, Twp. 1 South, Range 13 East.  
 SE 1/4 of Section \_\_\_\_\_, Twp. \_\_\_\_\_, Range \_\_\_\_\_.  
 NW 1/4 of Section \_\_\_\_\_, Twp. \_\_\_\_\_, Range \_\_\_\_\_.  
 SW 1/4 of Section \_\_\_\_\_, Twp. \_\_\_\_\_, Range \_\_\_\_\_.  
 Gila and Salt River Meridian.

THIS MILLSITE has been located for the purpose of appropriating non-mineral land, if any, that may lie within the boundaries of the underlying lode claims. This millsite location is not intended as an abandonment of the lode mining claim.

Dated and posted on the ground this 14th day of September, 1996.

LOCATOR : CARLOTTA COPPER COMPANY  
 8101 East Prentice Avenue, Suite 800  
 Englewood, Colorado 80111  
 By Douglas F. Sterck  
 Douglas F. Sterck - Agent

RECEIVED  
 BUREAU OF  
 LAND MANAGEMENT  
 APR 22 10 58 AM 1997  
 ARIZONA  
 STATE OFFICE  
 PHOENIX, ARIZONA

ENTERED IN COMPUTER

AMC 342461

State of Arizona )  
 )SS  
County of Gila )

Recorded at the request of:  
Carlota Copper Company  
8101 East Prentice Avenue, Suite 800  
Englewood, Colorado 80111

**NOTICE OF LOCATION  
MILLSITE CLAIM**

ARIZONA  
STATE OFFICE  
PHOENIX, ARIZONA

Dec 3 10 11 AM '96

RECEIVED  
BUREAU OF  
LAND MANAGEMENT

NOTICE IS HEREBY GIVEN THAT CARLOTA COPPER COMPANY, hereby claims the land hereinafter described as a Millsite Claim, under and pursuant to the laws of the United States of America and the State of Arizona, having located a millsite claim as hereinafter established.

THE NAME of the claim is Kosher # 166, and the claim so located is rectangular in form, being 330 feet in width and 660 feet in length. A location notice is posted at the Northeast corner of the claim. The area claimed by this Millsite Claim is 5 acres.

THE UNDERSIGNED has distinctly marked the said location on the ground, so that its surface boundaries may be readily traced, by four substantial wood posts (2" X 2" X 4' 6"). One post at each corner, each so marked or inscribed as to indicate the intended location.

SAID CLAIM is situated in the Undesignated Mining District, Gila County, State of Arizona, and is more particularly described as follows:

BEGINNING at the Northeast claim corner monument, which is located South 1320 feet and West 990 feet from the NE Section Corner of Section 1, Township 1 South, Range 13 East, Gila and Salt River Meridian;

- thence, 660 feet South to the Southeast Corner;
- thence, 330 feet West to the Southwest Corner;
- thence, 660 feet North to the Northwest Corner;
- thence, 330 feet East to the Northeast Corner; the point of beginning.

SAID CLAIM is located in the:

NE 1/4 of Section 1, Twp. 1 South, Range 13 East.  
 SE 1/4 of Section \_\_\_\_\_, Twp. \_\_\_\_\_, Range \_\_\_\_\_.  
 NW 1/4 of Section \_\_\_\_\_, Twp. \_\_\_\_\_, Range \_\_\_\_\_.  
 SW 1/4 of Section \_\_\_\_\_, Twp. \_\_\_\_\_, Range \_\_\_\_\_.  
 Gila and Salt River Meridian.

THIS MILLSITE has been located for the purpose of appropriating non-mineral land, if any, that may lie within the boundaries of the underlying lode claims. This millsite location is not intended as an abandonment of the lode mining claim.

Dated and posted on the ground this 14th day of September, 1996.

LOCATOR : CARLOTA COPPER COMPANY  
 8101 East Prentice Avenue, Suite 800  
 Englewood, Colorado 80111  
 By Douglas F. Sterck  
 Douglas F. Sterck - Agent

RHC 342461

M \$ 10.00

96-01#728

ck# 001556

#PAGES 2

FEE# RECORDED AT THE REQUEST OF

State of Arizona )
County of Gila )

MICROFILMED INDEXED

CARLOTTA COPPER COMPANY

DATE 12-4-96 TIME 10:00

OFFICIAL RECORDS OF GILA COUNTY, AZ
LINDA HAUGHT ORTEGA, RECORDER

BY Linda Haught Ortega

Recorded at the request of:
Carlota Copper Company
8101 East Prentice Avenue, Suite 800
Englewood, Colorado 80111

NOTICE OF LOCATION
MILLSITE CLAIM

NOTICE IS HEREBY GIVEN THAT CARLOTTA COPPER COMPANY, hereby claims the land hereinafter described as a Millsite Claim, under and pursuant to the laws of the United States of America and the State of Arizona, having located a millsite claim as hereinafter established.

THE NAME of the claim is Kosher # 167, and the claim so located is rectangular in form, being 330 feet in width and 660 feet in length. A location notice is posted at the Northeast corner of the claim. The area claimed by this Millsite Claim is 5 acres.

THE UNDERSIGNED has distinctly marked the said location on the ground, so that its surface boundaries may be readily traced, by four substantial wood posts (2" X 2" X 4' 6"). One post at each corner, each so marked or inscribed as to indicate the intended location.

SAID CLAIM is situated in the Undesignated Mining District, Gila County, State of Arizona, and is more particularly described as follows:

BEGINNING at the Northeast claim corner monument, which is located South 1320 feet and West 660 feet from the NE Section Corner of Section 1, Township 1 South, Range 13 East, Gila and Salt River Meridian;

- thence, 660 feet South to the Southeast Corner;
thence, 330 feet West to the Southwest Corner;
thence, 660 feet North to the Northwest Corner;
thence, 330 feet East to the Northeast Corner, the point of beginning.

SAID CLAIM is located in the:

NE 1/4 of Section 1, Twp. 1 South, Range 13 East
SE 1/4 of Section, Twp., Range
NW 1/4 of Section, Twp., Range
SW 1/4 of Section, Twp., Range
Gila and Salt River Meridian.

THIS MILLSITE has been located for the purpose of appropriating non-mineral land, if any that may lie within the boundaries of the underlying lode claims. This millsite location is not intended as an abandonment of the lode mining claim.

Dated and posted on the ground this 14th day of September, 1996.

LOCATOR: CARLOTTA COPPER COMPANY
8101 East Prentice Avenue, Suite 800
Englewood, Colorado 80111

By Douglas F. Sterck - Agent

RECEIVED
BUREAU OF LAND MANAGEMENT
ARIZONA STATE OFFICE
PHOENIX, ARIZONA

APR 22 10 58 AM '97

6/24/97 JR
ENTERED IN COMPUTER

AME 342462



State of Arizona )  
 )SS  
County of Gila )

Recorded at the request of:  
Carlota Copper Company  
8101 East Prentice Avenue, Suite 800  
Englewood, Colorado 80111

**NOTICE OF LOCATION  
MILLSITE CLAIM**

ARIZONA  
STATE OFFICE  
PHOENIX, ARIZONA

Dec 3 10 12 AM '96

RECEIVED  
BUREAU OF  
LAND MANAGEMENT

NOTICE IS HEREBY GIVEN THAT CARLOTA COPPER COMPANY, hereby claims the land hereinafter described as a Millsite Claim, under and pursuant to the laws of the United States of America and the State of Arizona, having located a millsite claim as hereinafter established.

THE NAME of the claim is Kosher # 167, and the claim so located is rectangular in form, being 330 feet in width and 660 feet in length. A location notice is posted at the Northeast corner of the claim. The area claimed by this Millsite Claim is 5 acres.

THE UNDERSIGNED has distinctly marked the said location on the ground, so that its surface boundaries may be readily traced, by four substantial wood posts (2" X 2" X 4' 6"). One post at each corner, each so marked or inscribed as to indicate the intended location.

SAID CLAIM is situated in the Undesignated Mining District, Gila County, State of Arizona, and is more particularly described as follows:

BEGINNING at the Northeast claim corner monument, which is located South 1320 feet and West 660 feet from the NE Section Corner of Section 1, Township 1 South, Range 13 East, Gila and Salt River Meridian;

thence, 660 feet South to the Southeast Corner;  
thence, 330 feet West to the Southwest Corner;  
thence, 660 feet North to the Northwest Corner;  
thence, 330 feet East to the Northeast Corner; the point of beginning.

SAID CLAIM is located in the:

NE 1/4 of Section 1, Twp. 1 South, Range 13 East.  
SE 1/4 of Section \_\_\_\_\_, Twp. \_\_\_\_\_, Range \_\_\_\_\_.  
NW 1/4 of Section \_\_\_\_\_, Twp. \_\_\_\_\_, Range \_\_\_\_\_.  
SW 1/4 of Section \_\_\_\_\_, Twp. \_\_\_\_\_, Range \_\_\_\_\_.  
Gila and Salt River Meridian.

THIS MILLSITE has been located for the purpose of appropriating non-mineral land, if any, that may lie within the boundaries of the underlying lode claims. This millsite location is not intended as an abandonment of the lode mining claim.

Dated and posted on the ground this 14th day of September, 1996.

LOCATOR : CARLOTA COPPER COMPANY  
8101 East Prentice Avenue, Suite 800  
Englewood, Colorado 80111

By Douglas F. Sterck  
Douglas F. Sterck - Agent

A MC 342462

State of Arizona )  
)SS  
County of Gila )

CARLOTTA COPPER COMPANY

DATE 12-4-96 TIME 10:00

**MICROFILMED  
INDEXED**

OFFICIAL RECORDS OF GILA COUNTY, AZ  
LINDA HAUGHT ORTEGA, RECORDER

Recorded at the request of:  
Carlota Copper Company  
8101 East Prentice Avenue, Suite 800  
Englewood, Colorado 80111

BY Linda Haught Ortega

**NOTICE OF LOCATION  
MILLSITE CLAIM**

NOTICE IS HEREBY GIVEN THAT CARLOTTA COPPER COMPANY, hereby claims the land hereinafter described as a Millsite Claim, under and pursuant to the laws of the United States of America and the State of Arizona, having located a millsite claim as hereinafter established.

THE NAME of the claim is Koshier # 168, and the claim so located is rectangular in form, being 330 feet in width and 660 feet in length. A location notice is posted at the Northeast corner of the claim. The area claimed by this Millsite Claim is 5 acres.

THE UNDERSIGNED has distinctly marked the said location on the ground, so that its surface boundaries may be readily traced, by four substantial wood posts (2" X 2" X 4' 6"). One post at each corner, each so marked or inscribed as to indicate the intended location.

SAID CLAIM is situated in the Undesignated Mining District, Gila County, State of Arizona, and is more particularly described as follows:

BEGINNING at the Northeast claim corner monument, which is located South 1320 feet and West 330 feet from the NE Section Corner of Section 1, Township 1 South, Range 13 East, Gila and Salt River Meridian;

- thence, 660 feet South to the Southeast Corner;
- thence, 330 feet West to the Southwest Corner;
- thence, 660 feet North to the Northwest Corner;
- thence, 330 feet East to the Northeast Corner; the point of beginning.

SAID CLAIM is located in the:

NE 1/4 of Section 1, Twp. 1 South, Range 13 East  
 SE 1/4 of Section \_\_\_\_\_, Twp. \_\_\_\_\_, Range \_\_\_\_\_  
 NW 1/4 of Section \_\_\_\_\_, Twp. \_\_\_\_\_, Range \_\_\_\_\_  
 SW 1/4 of Section \_\_\_\_\_, Twp. \_\_\_\_\_, Range \_\_\_\_\_  
 Gila and Salt River Meridian.

THIS MILLSITE has been located for the purpose of appropriating non-mineral land, if any, that may lie within the boundaries of the underlying lode claims. This millsite location is not intended as an abandonment of the lode mining claim.

Dated and posted on the ground this 14th day of September, 1996.

LOCATOR : CARLOTTA COPPER COMPANY  
 8101 East Prentice Avenue, Suite 800  
 Englewood, Colorado 80111  
 By Douglas F. Sterck  
 Douglas F. Sterck - Agent

RECEIVED  
 BUREAU OF  
 LAND MANAGEMENT  
 APR 22 10 58 AM '97  
 ARIZONA  
 STATE OFFICE  
 PHOENIX, ARIZONA

6/24/97 Sr  
**ENTERED IN COMPUTER**

AME 342463

State of Arizona )  
 )SS  
County of Gila )

Recorded at the request of:  
Carlota Copper Company  
8101 East Prentice Avenue, Suite 800  
Englewood, Colorado 80111

**NOTICE OF LOCATION  
MILLSITE CLAIM**

RECEIVED  
BUREAU OF  
LAND MANAGEMENT  
ARIZONA  
STATE OFFICE  
PHOENIX, ARIZONA  
DEC 3 10 12 AM '96

NOTICE IS HEREBY GIVEN THAT CARLOTA COPPER COMPANY, hereby claims the land hereinafter described as a Millsite Claim, under and pursuant to the laws of the United States of America and the State of Arizona, having located a millsite claim as hereinafter established.

THE NAME of the claim is Kosher # 168, and the claim so located is rectangular in form, being 330 feet in width and 660 feet in length. A location notice is posted at the Northeast corner of the claim. The area claimed by this Millsite Claim is 5 acres.

THE UNDERSIGNED has distinctly marked the said location on the ground, so that its surface boundaries may be readily traced, by four substantial wood posts (2" X 2" X 4' 6"). One post at each corner, each so marked or inscribed as to indicate the intended location.

SAID CLAIM is situated in the Undesignated Mining District, Gila County, State of Arizona, and is more particularly described as follows:

BEGINNING at the Northeast claim corner monument, which is located South 1320 feet and West 330 feet from the NE Section Corner of Section 1, Township 1 South, Range 13 East, Gila and Salt River Meridian;

- thence, 660 feet South to the Southeast Corner;
- thence, 330 feet West to the Southwest Corner;
- thence, 660 feet North to the Northwest Corner;
- thence, 330 feet East to the Northeast Corner; the point of beginning.

SAID CLAIM is located in the:

NE 1/4 of Section 1, Twp. 1 South, Range 13 East.  
 SE 1/4 of Section \_\_\_\_\_, Twp. \_\_\_\_\_, Range \_\_\_\_\_.  
 NW 1/4 of Section \_\_\_\_\_, Twp. \_\_\_\_\_, Range \_\_\_\_\_.  
 SW 1/4 of Section \_\_\_\_\_, Twp. \_\_\_\_\_, Range \_\_\_\_\_.  
 Gila and Salt River Meridian.

THIS MILLSITE has been located for the purpose of appropriating non-mineral land, if any, that may lie within the boundaries of the underlying lode claims. This millsite location is not intended as an abandonment of the lode mining claim.

Dated and posted on the ground this 14th day of September, 1996.

LOCATOR : CARLOTA COPPER COMPANY  
 8101 East Prentice Avenue, Suite 800  
 Englewood, Colorado 80111  
 By Douglas F. Sterck  
 Douglas F. Sterck - Agent

A MC 342463

M \$10.00  
ck# 001556  
#PAGES 2

98-U19730

FEE#  
RECORDED AT THE REQUEST OF  
CARLOTTA COPPER COMPANY

**MICROFILMED  
INDEXED**

State of Arizona )  
                          )SS  
County of Gila    )

DATE 12-4-96                    TIME 10:00

Recorded at the request of:  
Carlota Copper Company  
8101 East Prentice Avenue, Suite 800  
Englewood, Colorado 80111

OFFICIAL RECORDS OF GILA COUNTY, AZ  
LINDA HAUGHT ORTEGA, RECORDER  
BY *Linda Haught Ortega*

**NOTICE OF LOCATION  
MILLSITE CLAIM**

NOTICE IS HEREBY GIVEN THAT CARLOTTA COPPER COMPANY, hereby claims the land hereinafter described as a Millsite Claim, under and pursuant to the laws of the United States of America and the State of Arizona, having located a millsite claim as hereinafter established.

THE NAME of the claim is Kosher # 169, and the claim so located is rectangular in form, being 330 feet in width and 660 feet in length. A location notice is posted at the Northeast corner of the claim. The area claimed by this Millsite Claim is 5 acres.

THE UNDERSIGNED has distinctly marked the said location on the ground, so that its surface boundaries may be readily traced, by four substantial wood posts (2" X 2" X 4' 6"). One post at each corner, each so marked or inscribed as to indicate the intended location.

SAID CLAIM is situated in the Undesignated Mining District, Gila County, State of Arizona, and is more particularly described as follows:

BEGINNING at the Northeast claim corner monument, which is located South 1320 feet and West 0 feet from the NE Section Corner of Section 1, Township 1 South, Range 13 East, Gila and Salt River Meridian;

- thence, 660 feet South to the Southeast Corner;
- thence, 330 feet West to the Southwest Corner;
- thence, 660 feet North to the Northwest Corner;
- thence, 330 feet East to the Northeast Corner; the point of beginning.

SAID CLAIM is located in the:

NE 1/4 of Section 1, Twp. 1 South, Range 13 East.  
 SE 1/4 of Section \_\_\_\_\_, Twp. \_\_\_\_\_, Range \_\_\_\_\_.  
 NW 1/4 of Section \_\_\_\_\_, Twp. \_\_\_\_\_, Range \_\_\_\_\_.  
 SW 1/4 of Section \_\_\_\_\_, Twp. \_\_\_\_\_, Range \_\_\_\_\_.  
 Gila and Salt River Meridian.

THIS MILLSITE has been located for the purpose of appropriating non-mineral land, if any, that may lie within the boundaries of the underlying lode claims. This millsite location is not intended as abandonment of the lode mining claim.

Dated and posted on the ground this 14th day of September, 1996.

LOCATOR :                   CARLOTTA COPPER COMPANY  
                                   8101 East Prentice Avenue, Suite 800  
                                   Englewood, Colorado 80111  
 By *Douglas F. Sterck*  
                                   Douglas F. Sterck - Agent

RECEIVED  
 BUREAU OF  
 LAND MANAGEMENT  
 APR 22 10 58 AM '97  
 ARIZONA  
 STATE OFFICE  
 PHOENIX, ARIZONA

6/24/97 *SP*  
**ENTERED IN COMPUTER**

JMC 342464

State of Arizona )  
 )SS  
County of Gila )

Recorded at the request of:  
Carlota Copper Company  
8101 East Prentice Avenue, Suite 800  
Englewood, Colorado 80111

**NOTICE OF LOCATION  
MILLSITE CLAIM**

ARIZONA  
STATE OFFICE  
PHOENIX, ARIZONA

Dec 3 10 12 AM '96

RECEIVED  
BUREAU OF  
LAND MANAGEMENT

NOTICE IS HEREBY GIVEN THAT CARLOTA COPPER COMPANY, hereby claims the land hereinafter described as a Millsite Claim, under and pursuant to the laws of the United States of America and the State of Arizona, having located a millsite claim as hereinafter established.

THE NAME of the claim is Kosher # 169, and the claim so located is rectangular in form, being 330 feet in width and 660 feet in length. A location notice is posted at the Northeast corner of the claim. The area claimed by this Millsite Claim is 5 acres.

THE UNDERSIGNED has distinctly marked the said location on the ground, so that its surface boundaries may be readily traced, by four substantial wood posts (2" X 2" X 4' 6"). One post at each corner, each so marked or inscribed as to indicate the intended location.

SAID CLAIM is situated in the Undesignated Mining District, Gila County, State of Arizona, and is more particularly described as follows:

BEGINNING at the Northeast claim corner monument, which is located South 1320 feet and West 0 feet from the NE Section Corner of Section 1, Township 1 South, Range 13 East, Gila and Salt River Meridian;

- thence, 660 feet South to the Southeast Corner;
- thence, 330 feet West to the Southwest Corner;
- thence, 660 feet North to the Northwest Corner;
- thence, 330 feet East to the Northeast Corner; the point of beginning.

SAID CLAIM is located in the:

NE 1/4 of Section 1, Twp. 1 South, Range 13 East.  
 SE 1/4 of Section \_\_\_\_\_, Twp. \_\_\_\_\_, Range \_\_\_\_\_.  
 NW 1/4 of Section \_\_\_\_\_, Twp. \_\_\_\_\_, Range \_\_\_\_\_.  
 SW 1/4 of Section \_\_\_\_\_, Twp. \_\_\_\_\_, Range \_\_\_\_\_.  
 Gila and Salt River Meridian.

THIS MILLSITE has been located for the purpose of appropriating non-mineral land, if any, that may lie within the boundaries of the underlying lode claims. This millsite location is not intended as an abandonment of the lode mining claim.

Dated and posted on the ground this 14th day of September, 1996.

LOCATOR : CARLOTA COPPER COMPANY  
8101 East Prentice Avenue, Suite 800  
Englewood, Colorado 80111

By Douglas F. Sterck  
Douglas F. Sterck - Agent

A MC 342164



96-9731

M \$10.00  
ck# 001556  
#PAGES 2

FEE#  
RECORDED AT THE REQUEST OF

CARLOTTA COPPER COMPANY

State of Arizona )  
                          )SS  
County of Gila )

**MICROFILMED  
INDEXED**

DATE 12-4-96 TIME 10:00

OFFICIAL RECORDS OF GILA COUNTY, AZ  
LINDA HAUGHT ORTEGA, RECORDER

Recorded at the request of:  
Carlota Copper Company  
8101 East Prentice Avenue, Suite 800  
Englewood, Colorado 80111

BY Linda Haught Ortega

**NOTICE OF LOCATION  
MILLSITE CLAIM**

NOTICE IS HEREBY GIVEN THAT CARLOTTA COPPER COMPANY, hereby claims the land hereinafter described as a Millsite Claim, under and pursuant to the laws of the United States of America and the State of Arizona, having located a millsite claim as hereinafter established.

THE NAME of the claim is Kosher # 170, and the claim so located is rectangular in form, being 330 feet in width and 660 feet in length. A location notice is posted at the Northeast corner of the claim. The area claimed by this Millsite Claim is 5 acres.

THE UNDERSIGNED has distinctly marked the said location on the ground, so that its surface boundaries may be readily traced, by four substantial wood posts (2" X 2" X 4' 6"). One post at each corner, each so marked or inscribed as to indicate the intended location.

SAID CLAIM is situated in the Undesignated Mining District, Gila County, State of Arizona, and is more particularly described as follows:

BEGINNING at the Northeast claim corner monument, which is located South 1320 feet and East 330 feet from the NE Section Corner of Section 1, Township 1 South, Range 13 East, Gila and Salt River Meridian;

- thence, 660 feet South to the Southeast Corner;
- thence, 330 feet West to the Southwest Corner;
- thence, 660 feet North to the Northwest Corner;
- thence, 330 feet East to the Northeast Corner; the point of beginning.

SAID CLAIM is located in the:

NE 1/4 of Section _____	, Twp. _____	, Range _____
SE 1/4 of Section _____	, Twp. _____	, Range _____
NW 1/4 of Section <u>6</u>	, Twp. <u>1 South</u>	, Range <u>14 East</u>
SW 1/4 of Section _____	, Twp. _____	, Range _____

Gila and Salt River Meridian.

THIS MILLSITE has been located for the purpose of appropriating non-mineral land, if any, that may lie within the boundaries of the underlying lode claims. This millsite location is not intended as an abandonment of the lode mining claim.

Dated and posted on the ground this 14th day of September, 1996.

LOCATOR : CARLOTTA COPPER COMPANY  
8101 East Prentice Avenue, Suite 800  
Englewood, Colorado 80111

By Douglas F. Sterck  
Douglas F. Sterck - Agent

RECEIVED  
 BUREAU OF  
 LAND MANAGEMENT  
 APR 22 10 58 AM '97  
 ARIZONA  
 STATE OFFICE  
 PHOENIX, ARIZONA

6/24/97 Jm  
**ENTERED IN COMPUTER**

AME 342465

RECEIVED  
BUREAU OF  
LAND MANAGEMENT

DEC 3 10 12 AM '96

ARIZONA  
STATE OFFICE  
PHOENIX, ARIZONA

State of Arizona )  
 )SS  
County of Gila )

Recorded at the request of:  
Carlota Copper Company  
8101 East Prentice Avenue, Suite 800  
Englewood, Colorado 80111

**NOTICE OF LOCATION  
MILLSITE CLAIM**

NOTICE IS HEREBY GIVEN THAT CARLOTA COPPER COMPANY, hereby claims the land hereinafter described as a Millsite Claim, under and pursuant to the laws of the United States of America and the State of Arizona, having located a millsite claim as hereinafter established.

THE NAME of the claim is Kosher # 170, and the claim so located is rectangular in form, being 330 feet in width and 660 feet in length. A location notice is posted at the Northeast corner of the claim. The area claimed by this Millsite Claim is 5 acres.

THE UNDERSIGNED has distinctly marked the said location on the ground, so that its surface boundaries may be readily traced, by four substantial wood posts (2" X 2" X 4' 6"). One post at each corner, each so marked or inscribed as to indicate the intended location.

SAID CLAIM is situated in the Undesignated Mining District, Gila County, State of Arizona, and is more particularly described as follows:

BEGINNING at the Northeast claim corner monument, which is located South 1320 feet and East 330 feet from the NE Section Corner of Section 1, Township 1 South, Range 13 East, Gila and Salt River Meridian;

- thence, 660 feet South to the Southeast Corner;
- thence, 330 feet West to the Southwest Corner;
- thence, 660 feet North to the Northwest Corner;
- thence, 330 feet East to the Northeast Corner; the point of beginning.

SAID CLAIM is located in the:

NE 1/4 of Section \_\_\_\_\_, Twp. \_\_\_\_\_, Range \_\_\_\_\_.  
 SE 1/4 of Section \_\_\_\_\_, Twp. \_\_\_\_\_, Range \_\_\_\_\_.  
 NW 1/4 of Section 6, Twp. 1 South, Range 14 East.  
 SW 1/4 of Section \_\_\_\_\_, Twp. \_\_\_\_\_, Range \_\_\_\_\_.  
 Gila and Salt River Meridian.

THIS MILLSITE has been located for the purpose of appropriating non-mineral land, if any, that may lie within the boundaries of the underlying lode claims. This millsite location is not intended as an abandonment of the lode mining claim.

Dated and posted on the ground this 14th day of September, 1996.

LOCATOR : CARLOTA COPPER COMPANY  
8101 East Prentice Avenue, Suite 800  
Englewood, Colorado 80111

By *Douglas F. Sterck*  
Douglas F. Sterck - Agent

A HC 342465

RECORDED AT THE REQUEST OF

CARLOTTA COPPER COMPANY

State of Arizona )  
                          )SS  
County of Gila    )

**MICROFILMED  
INDEXED**

DATE 12-4-96 TIME 10:00

OFFICIAL RECORDS OF GILA COUNTY, AZ  
LINDA HAUGHT ORTEGA, RECORDER

BY

*Linda Haught Ortega*

**NOTICE OF LOCATION  
MILLSITE CLAIM**

Recorded at the request of:  
Carlota Copper Company  
8101 East Prentice Avenue, Suite 800  
Englewood, Colorado 80111

NOTICE IS HEREBY GIVEN THAT CARLOTTA COPPER COMPANY, hereby claims the land hereinafter described as a Millsite Claim, under and pursuant to the laws of the United States of America and the State of Arizona, having located a millsite claim as hereinafter established.

THE NAME of the claim is Koshier # 171, and the claim so located is rectangular in form, being 330 feet in width and 660 feet in length. A location notice is posted at the Northeast corner of the claim. The area claimed by this Millsite Claim is 5 acres.

THE UNDERSIGNED has distinctly marked the said location on the ground, so that its surface boundaries may be readily traced, by four substantial wood posts (2" X 2" X 4' 6"). One post at each corner, each so marked or inscribed as to indicate the intended location.

SAID CLAIM is situated in the Undesignated Mining District, Gila County, State of Arizona, and is more particularly described as follows:

BEGINNING at the Northeast claim corner monument, which is located South 1320 feet and East 660 feet from the NE Section Corner of Section 1, Township 1 South, Range 13 East, Gila and Salt River Meridian;

- thence, 660 feet South to the Southeast Corner;
- thence, 330 feet West to the Southwest Corner;
- thence, 660 feet North to the Northwest Corner;
- thence, 330 feet East to the Northeast Corner; the point of beginning.

SAID CLAIM is located in the:

NE 1/4 of Section _____	,Twp. _____	,Range _____
SE 1/4 of Section _____	,Twp. _____	,Range _____
NW 1/4 of Section <u>6</u>	,Twp. <u>1 South</u>	,Range <u>14 East</u>
SW 1/4 of Section _____	,Twp. _____	,Range _____

Gila and Salt River Meridian.

THIS MILLSITE has been located for the purpose of appropriating non-mineral land, if any, that may lie within the boundaries of the underlying lode claims. This millsite location is not intended as an abandonment of the lode mining claim.

Dated and posted on the ground this 14th day of September, 1996.

LOCATOR :

CARLOTTA COPPER COMPANY  
8101 East Prentice Avenue, Suite 800  
Englewood, Colorado 80111

By *Douglas F. Sterck*  
Douglas F. Sterck - Agent

RECEIVED  
 BUREAU OF  
 LAND MANAGEMENT  
 APR 22 10 58 AM '97  
 ARIZONA  
 STATE OFFICE  
 PHOENIX, ARIZONA

6/24/97 Sr  
**ENTERED IN COMPUTER**

AME 342466

RECEIVED  
 BUREAU OF  
 LAND MANAGEMENT  
 ARIZONA  
 STATE OFFICE  
 PHOENIX, ARIZONA  
 DEC 3 10 12 AM '96

State of Arizona )  
 )SS  
 County of Gila )

Recorded at the request of:  
 Carlota Copper Company  
 8101 East Prentice Avenue, Suite 800  
 Englewood, Colorado 80111

**NOTICE OF LOCATION  
 MILLSITE CLAIM**

NOTICE IS HEREBY GIVEN THAT CARLOTA COPPER COMPANY, hereby claims the land hereinafter described as a Millsite Claim, under and pursuant to the laws of the United States of America and the State of Arizona, having located a millsite claim as hereinafter established.

THE NAME of the claim is Kosher # 171, and the claim so located is rectangular in form, being 330 feet in width and 660 feet in length. A location notice is posted at the Northeast corner of the claim. The area claimed by this Millsite Claim is 5 acres.

THE UNDERSIGNED has distinctly marked the said location on the ground, so that its surface boundaries may be readily traced, by four substantial wood posts (2" X 2" X 4' 6"). One post at each corner, each so marked or inscribed as to indicate the intended location.

SAID CLAIM is situated in the Undesignated Mining District, Gila County, State of Arizona, and is more particularly described as follows:

BEGINNING at the Northeast claim corner monument, which is located South 1320 feet and East 660 feet from the NE Section Corner of Section 1, Township 1 South, Range 13 East, Gila and Salt River Meridian;

thence, 660 feet South to the Southeast Corner;  
 thence, 330 feet West to the Southwest Corner;  
 thence, 660 feet North to the Northwest Corner;  
 thence, 330 feet East to the Northeast Corner; the point of beginning.

SAID CLAIM is located in the:

NE 1/4 of Section \_\_\_\_\_, Twp. \_\_\_\_\_, Range \_\_\_\_\_  
 SE 1/4 of Section \_\_\_\_\_, Twp. \_\_\_\_\_, Range \_\_\_\_\_  
 NW 1/4 of Section 6, Twp. 1 South, Range 14 East  
 SW 1/4 of Section \_\_\_\_\_, Twp. \_\_\_\_\_, Range \_\_\_\_\_  
 Gila and Salt River Meridian.

THIS MILLSITE has been located for the purpose of appropriating non-mineral land, if any, that may lie within the boundaries of the underlying lode claims. This millsite location is not intended as an abandonment of the lode mining claim.

Dated and posted on the ground this 14th day of September, 1996.

LOCATOR : CARLOTA COPPER COMPANY  
 8101 East Prentice Avenue, Suite 800  
 Englewood, Colorado 80111

By *Douglas F. Sterck*  
 Douglas F. Sterck - Agent

A HC 342466

9 019733

FEE# \_\_\_\_\_ ck# 001556 #PAGES 2

RECORDED AT THE REQUEST OF

CARLOTTA COPPER COMPANY

State of Arizona )  
                          )SS  
County of Gila    )

**MICROFILMED  
INDEXED**

DATE 12-4-96 TIME 10:00

OFFICIAL RECORDS OF GILA COUNTY, AZ  
LINDA HAUGHT ORTEGA, RECORDER

Recorded at the request of:  
Carlota Copper Company  
8101 East Prentice Avenue, Suite 800  
Englewood, Colorado 80111

BY Linda Haught Ortega

**NOTICE OF LOCATION  
MILLSITE CLAIM**

NOTICE IS HEREBY GIVEN THAT CARLOTTA COPPER COMPANY, hereby claims the land hereinafter described as a Millsite Claim, under and pursuant to the laws of the United States of America and the State of Arizona, having located a millsite claim as hereinafter established.

THE NAME of the claim is Kosher # 172, and the claim so located is rectangular in form, being 330 feet in width and 660 feet in length. A location notice is posted at the Northeast corner of the claim. The area claimed by this Millsite Claim is 5 acres.

THE UNDERSIGNED has distinctly marked the said location on the ground, so that its surface boundaries may be readily traced, by four substantial wood posts (2" X 2" X 4' 6"). One post at each corner, each so marked or inscribed as to indicate the intended location.

SAID CLAIM is situated in the Undesignated Mining District, Gila County, State of Arizona, and is more particularly described as follows:

BEGINNING at the Northeast claim corner monument, which is located South 1320 feet and East 990 feet from the NE Section Corner of Section 1, Township 1 South, Range 13 East, Gila and Salt River Meridian;

- thence, 660 feet South to the Southeast Corner;
- thence, 330 feet West to the Southwest Corner;
- thence, 660 feet North to the Northwest Corner;
- thence, 330 feet East to the Northeast Corner; the point of beginning.

SAID CLAIM is located in the:

NE 1/4 of Section _____	, Twp. _____	, Range _____
SE 1/4 of Section _____	, Twp. _____	, Range _____
NW 1/4 of Section <u>6</u>	, Twp. <u>1 South</u>	, Range <u>14 East</u>
SW 1/4 of Section _____	, Twp. _____	, Range _____

Gila and Salt River Meridian.

THIS MILLSITE has been located for the purpose of appropriating non-mineral land, if any, that may lie within the boundaries of the underlying lode claims. This millsite location is not intended as an abandonment of the lode mining claim.

Dated and posted on the ground this 14th day of September, 1996.

LOCATOR : CARLOTTA COPPER COMPANY  
8101 East Prentice Avenue, Suite 800  
Englewood, Colorado 80111

By Douglas F. Sterck  
Douglas F. Sterck - Agent

RECEIVED  
 BUREAU OF  
 LAND MANAGEMENT  
 APR 22 10 58 AM '97  
 ARIZONA  
 STATE OFFICE  
 PHOENIX, ARIZONA

6/24/97 JK  
ENTERED IN COMPUTER

7MC 342467



RECEIVED  
BUREAU OF  
LAND MANAGEMENT  
Dec 3 10 12 AM '96

ARIZONA  
STATE OFFICE  
PHOENIX, ARIZONA

State of Arizona )  
                          )SS  
County of Gila    )

Recorded at the request of:  
Carlota Copper Company  
8101 East Prentice Avenue, Suite 800  
Englewood, Colorado 80111

**NOTICE OF LOCATION  
MILLSITE CLAIM**

NOTICE IS HEREBY GIVEN THAT CARLOTA COPPER COMPANY, hereby claims the land hereinafter described as a Millsite Claim, under and pursuant to the laws of the United States of America and the State of Arizona, having located a millsite claim as hereinafter established.

THE NAME of the claim is Kosher # 172, and the claim so located is rectangular in form, being 330 feet in width and 660 feet in length. A location notice is posted at the Northeast corner of the claim. The area claimed by this Millsite Claim is 5 acres.

THE UNDERSIGNED has distinctly marked the said location on the ground, so that its surface boundaries may be readily traced, by four substantial wood posts (2" X 2" X 4' 6"). One post at each corner, each so marked or inscribed as to indicate the intended location.

SAID CLAIM is situated in the Undesignated Mining District, Gila County, State of Arizona, and is more particularly described as follows:

BEGINNING at the Northeast claim corner monument, which is located South 1320 feet and East 990 feet from the NE Section Corner of Section 1, Township 1 South, Range 13 East, Gila and Salt River Meridian;

- thence, 660 feet South to the Southeast Corner;
- thence, 330 feet West to the Southwest Corner;
- thence, 660 feet North to the Northwest Corner;
- thence, 330 feet East to the Northeast Corner; the point of beginning.

SAID CLAIM is located in the:

NE 1/4 of Section	_____	, Twp. _____	, Range _____	.
SE 1/4 of Section	_____	, Twp. _____	, Range _____	.
NW 1/4 of Section	<u>6</u>	, Twp. <u>1 South</u>	, Range <u>14 East</u>	.
SW 1/4 of Section	_____	, Twp. _____	, Range _____	.

Gila and Salt River Meridian.

THIS MILLSITE has been located for the purpose of appropriating non-mineral land, if any, that may lie within the boundaries of the underlying lode claims. This millsite location is not intended as an abandonment of the lode mining claim.

Dated and posted on the ground this 14th day of September, 1996.

LOCATOR :           CARLOTA COPPER COMPANY  
                          8101 East Prentice Avenue, Suite 800  
                          Englewood, Colorado 80111

By *Douglas F. Sterck*  
Douglas F. Sterck - Agent

A MC 342467

96-0-34

M \$10.00

ck#001556

#PAGES 2

FEE#

RECORDED AT THE REQUEST OF

CARLOTTA COPPER COMPANY

State of Arizona )  
)SS  
County of Gila )

DATE 12-4-96

TIME 10:00

MICROFILMED  
INDEXED


OFFICIAL RECORDS OF GILA COUNTY, AZ  
LINDA HAUGHT ORTEGA, RECORDER

Recorded at the request of:  
Carlotta Copper Company  
8101 East Prentice Avenue, Suite 800  
Englewood, Colorado 80111

BY

*Linda Haught Ortega*

NOTICE OF LOCATION  
MILLSITE CLAIM



NOTICE IS HEREBY GIVEN THAT CARLOTTA COPPER COMPANY, hereby claims the land hereinafter described as a Millsite Claim, under and pursuant to the laws of the United States of America and the State of Arizona, having located a millsite claim as hereinafter established.

THE NAME of the claim is Kosher # 173, and the claim so located is rectangular in form, being 330 feet in width and 660 feet in length. A location notice is posted at the Northeast corner of the claim. The area claimed by this Millsite Claim is 5 acres.

THE UNDERSIGNED has distinctly marked the said location on the ground, so that its surface boundaries may be readily traced, by four substantial wood posts (2" X 2" X 4' 6"). One post at each corner, each so marked or inscribed as to indicate the intended location.

SAID CLAIM is situated in the Undesignated Mining District, Gila County, State of Arizona, and is more particularly described as follows:

BEGINNING at the Northeast claim corner monument, which is located South 1320 feet and East 1320 feet from the NE Section Corner of Section 1, Township 1 South, Range 13 East, Gila and Salt River Meridian;

- thence, 660 feet South to the Southeast Corner;
- thence, 330 feet West to the Southwest Corner;
- thence, 660 feet North to the Northwest Corner;
- thence, 330 feet East to the Northeast Corner; the point of beginning.

SAID CLAIM is located in the:

NE 1/4 of Section \_\_\_\_\_, Twp. \_\_\_\_\_, Range \_\_\_\_\_  
 SE 1/4 of Section \_\_\_\_\_, Twp. \_\_\_\_\_, Range \_\_\_\_\_  
 NW 1/4 of Section 6, Twp. 1 South, Range 14 East  
 SW 1/4 of Section \_\_\_\_\_, Twp. \_\_\_\_\_, Range \_\_\_\_\_  
 Gila and Salt River Meridian.

THIS MILLSITE has been located for the purpose of appropriating non-mineral land, if any, that may lie within the boundaries of the underlying lode claims. This millsite location is not intended as an abandonment of the lode mining claim.

Dated and posted on the ground this 14th day of September, 1996.

LOCATOR :

CARLOTTA COPPER COMPANY  
8101 East Prentice Avenue, Suite 800  
Englewood, Colorado 80111

By *Douglas F. Sterck*  
Douglas F. Sterck - Agent

ARIZONA  
STATE OFFICE  
PHOENIX, ARIZONA

APR 22 10 58 AM '97

RECEIVED  
BUREAU OF  
LAND MANAGEMENT

AMC 342468

6/24/97 *SR*

ENTERED IN COMPUTER

State of Arizona )  
 )SS  
County of Gila )

Recorded at the request of:  
Carlota Copper Company  
8101 East Prentice Avenue, Suite 800  
Englewood, Colorado 80111

ARIZONA  
STATE OFFICE  
PHOENIX, ARIZONA

DEC 3 10 12 AM '96

RECEIVED  
BUREAU OF  
LAND MANAGEMENT

**NOTICE OF LOCATION  
MILLSITE CLAIM**

NOTICE IS HEREBY GIVEN THAT CARLOTA COPPER COMPANY, hereby claims the land hereinafter described as a Millsite Claim, under and pursuant to the laws of the United States of America and the State of Arizona, having located a millsite claim as hereinafter established.

THE NAME of the claim is Kosher # 173, and the claim so located is rectangular in form, being 330 feet in width and 660 feet in length. A location notice is posted at the Northeast corner of the claim. The area claimed by this Millsite Claim is 5 acres.

THE UNDERSIGNED has distinctly marked the said location on the ground, so that its surface boundaries may be readily traced, by four substantial wood posts (2" X 2" X 4' 6"). One post at each corner, each so marked or inscribed as to indicate the intended location.

SAID CLAIM is situated in the Undesignated Mining District, Gila County, State of Arizona, and is more particularly described as follows:

BEGINNING at the Northeast claim corner monument, which is located South 1320 feet and East 1320 feet from the NE Section Corner of Section 1, Township 1 South, Range 13 East, Gila and Salt River Meridian;

thence, 660 feet South to the Southeast Corner;  
thence, 330 feet West to the Southwest Corner;  
thence, 660 feet North to the Northwest Corner;  
thence, 330 feet East to the Northeast Corner; the point of beginning.

SAID CLAIM is located in the:

NE 1/4 of Section \_\_\_\_\_, Twp. \_\_\_\_\_, Range \_\_\_\_\_.  
SE 1/4 of Section \_\_\_\_\_, Twp. \_\_\_\_\_, Range \_\_\_\_\_.  
NW 1/4 of Section 6, Twp. 1 South, Range 14 East.  
SW 1/4 of Section \_\_\_\_\_, Twp. \_\_\_\_\_, Range \_\_\_\_\_.  
Gila and Salt River Meridian.

THIS MILLSITE has been located for the purpose of appropriating non-mineral land, if any, that may lie within the boundaries of the underlying lode claims. This millsite location is not intended as an abandonment of the lode mining claim.

Dated and posted on the ground this 14th day of September, 1996.

LOCATOR : CARLOTA COPPER COMPANY  
8101 East Prentice Avenue, Suite 800  
Englewood, Colorado 80111

By *Douglas F. Sterck*  
Douglas F. Sterck - Agent

A HC 342468

1996-040076



OFFICIAL RECORDS OF  
PINAL COUNTY RECORDER  
KATHLEEN C. FELIX

DATE: 12/04/96 TIME: 1135  
FEE : 10.00  
PAGES: 2  
FEE NO: 1996-040076

State of Arizona )  
)SS  
County of Pinal )

Recorded at the request of:  
Carlota Copper Company  
8101 East Prentice Avenue, Suite 800  
Englewood, Colorado 80111

**NOTICE OF LOCATION  
MILLSITE CLAIM**

NOTICE IS HEREBY GIVEN THAT CARLOTA COPPER COMPANY, hereby claims the land hereinafter described as a Millsite Claim, under and pursuant to the laws of the United States of America and the State of Arizona, having located a millsite claim as hereinafter established.

THE NAME of the claim is Kosher # 174, and the claim so located is rectangular in form, being 330 feet in width and 660 feet in length. A location notice is posted at the Northeast corner of the claim. The area claimed by this Millsite Claim is 5 acres.

THE UNDERSIGNED has distinctly marked the said location on the ground, so that its surface boundaries may be readily traced, by four substantial wood posts (2" X 2" X 4' 6"). One post at each corner, each so marked or inscribed as to indicate the intended location.

SAID CLAIM is situated in the Undesignated Mining District, Pinal County, State of Arizona, and is more particularly described as follows:

BEGINNING at the Northeast claim corner monument, which is located South 1980 feet and West 4290 feet from the NE Section Corner of Section 1, Township 1 South, Range 13 East, Gila and Salt River Meridian;

- thence, 660 feet South to the Southeast Corner;
- thence, 330 feet West to the Southwest Corner;
- thence, 660 feet North to the Northwest Corner;
- thence, 330 feet East to the Northeast Corner; the point of beginning.

SAID CLAIM is located in the:

NE 1/4 of Section \_\_\_\_\_, Twp. \_\_\_\_\_, Range \_\_\_\_\_ .  
 SE 1/4 of Section \_\_\_\_\_, Twp. \_\_\_\_\_, Range \_\_\_\_\_ .  
 NW 1/4 of Section 1, Twp. 1 South, Range 13 East .  
 SW 1/4 of Section \_\_\_\_\_, Twp. \_\_\_\_\_, Range \_\_\_\_\_ .  
 Gila and Salt River Meridian.

THIS MILLSITE has been located for the purpose of appropriating non-mineral land, if any, that may lie within the boundaries of the underlying lode claims. This millsite location is not intended as an abandonment of the lode mining claim.

Dated and posted on the ground this 14th day of September, 1996.

LOCATOR : CARLOTA COPPER COMPANY  
 8101 East Prentice Avenue, Suite 800  
 Englewood, Colorado 80111  
 By Douglas F. Sterck  
 Douglas F. Sterck - Agent

RECEIVED  
 BUREAU OF  
 LAND MANAGEMENT  
 APR 22 10 58 AM '97  
 ARIZONA  
 STATE OFFICE  
 PHOENIX, ARIZONA

AMC 342469

6/24/97 Sr  
**ENTERED IN COMPUTER**

State of Arizona )  
                          )SS  
County of Pinal )

Recorded at the request of:  
Carlota Copper Company  
8101 East Prentice Avenue, Suite 800  
Englewood, Colorado 80111

**NOTICE OF LOCATION  
MILLSITE CLAIM**

ARIZONA  
STATE OFFICE  
PHOENIX, ARIZONA

RECEIVED  
BUREAU OF  
LAND MANAGEMENT  
DEC 3 10 12 AM '96

NOTICE IS HEREBY GIVEN THAT CARLOTA COPPER COMPANY, hereby claims the land hereinafter described as a Millsite Claim, under and pursuant to the laws of the United States of America and the State of Arizona, having located a millsite claim as hereinafter established.

THE NAME of the claim is Kosher # 174, and the claim so located is rectangular in form, being 330 feet in width and 660 feet in length. A location notice is posted at the Northeast corner of the claim. The area claimed by this Millsite Claim is 5 acres.

THE UNDERSIGNED has distinctly marked the said location on the ground, so that its surface boundaries may be readily traced, by four substantial wood posts (2" X 2" X 4' 6"). One post at each corner, each so marked or inscribed as to indicate the intended location.

SAID CLAIM is situated in the Undesignated Mining District, Pinal County, State of Arizona, and is more particularly described as follows:

BEGINNING at the Northeast claim corner monument, which is located South 1980 feet and West 4290 feet from the NE Section Corner of Section 1, Township 1 South, Range 13 East, Gila and Salt River Meridian;

thence, 660 feet South to the Southeast Corner;  
thence, 330 feet West to the Southwest Corner;  
thence, 660 feet North to the Northwest Corner;  
thence, 330 feet East to the Northeast Corner; the point of beginning.

SAID CLAIM is located in the:

NE 1/4 of Section \_\_\_\_\_, Twp. \_\_\_\_\_, Range \_\_\_\_\_.  
SE 1/4 of Section \_\_\_\_\_, Twp. \_\_\_\_\_, Range \_\_\_\_\_.  
NW 1/4 of Section 1, Twp. 1 South, Range 13 East.  
SW 1/4 of Section \_\_\_\_\_, Twp. \_\_\_\_\_, Range \_\_\_\_\_.  
Gila and Salt River Meridian.

THIS MILLSITE has been located for the purpose of appropriating non-mineral land, if any, that may lie within the boundaries of the underlying lode claims. This millsite location is not intended as an abandonment of the lode mining claim.

Dated and posted on the ground this 14th day of September, 1996.

LOCATOR : CARLOTA COPPER COMPANY  
8101 East Prentice Avenue, Suite 800  
Englewood, Colorado 80111

By *Douglas F. Sterck*  
Douglas F. Sterck - Agent

A HC 342469



2

96-040077



OFFICIAL RECORDS OF PINAL COUNTY RECORDER

KATHLEEN C. FELIX

DATE: 12/04/96 TIME: 1135  
FEE : 10.00  
PAGES: 2  
FEE NO: 1996-040077

State of Arizona )  
                          )SS  
County of Pinal )

Recorded at the request of:  
Carlota Copper Company  
8101 East Prentice Avenue, Suite 800  
Englewood, Colorado 80111

**NOTICE OF LOCATION  
MILLSITE CLAIM**

NOTICE IS HEREBY GIVEN THAT CARLOTA COPPER COMPANY, hereby claims the land hereinafter described as a Millsite Claim, under and pursuant to the laws of the United States of America and the State of Arizona, having located a millsite claim as hereinafter established.

THE NAME of the claim is Koshier # 175, and the claim so located is rectangular in form, being 330 feet in width and 660 feet in length. A location notice is posted at the Northeast corner of the claim. The area claimed by this Millsite Claim is 5 acres.

THE UNDERSIGNED has distinctly marked the said location on the ground, so that its surface boundaries may be readily traced, by four substantial wood posts (2" X 2" X 4' 6"). One post at each corner, each so marked or inscribed as to indicate the intended location.

SAID CLAIM is situated in the Undesignated Mining District, Pinal County, State of Arizona, and is more particularly described as follows:

BEGINNING at the Northeast claim corner monument, which is located South 1980 feet and West 3960 feet from the NE Section Corner of Section 1, Township 1 South, Range 13 East, Gila and Salt River Meridian;

- thence, 660 feet South to the Southeast Corner;
- thence, 330 feet West to the Southwest Corner;
- thence, 660 feet North to the Northwest Corner;
- thence, 330 feet East to the Northeast Corner; the point of beginning.

SAID CLAIM is located in the:

NE 1/4 of Section \_\_\_\_\_, Twp. \_\_\_\_\_, Range \_\_\_\_\_.  
 SE 1/4 of Section \_\_\_\_\_, Twp. \_\_\_\_\_, Range \_\_\_\_\_.  
 NW 1/4 of Section 1, Twp. 1 South, Range 13 East.  
 SW 1/4 of Section \_\_\_\_\_, Twp. \_\_\_\_\_, Range \_\_\_\_\_.  
 Gila and Salt River Meridian.

THIS MILLSITE has been located for the purpose of appropriating non-mineral land, if any, that may lie within the boundaries of the underlying lode claims. This millsite location is not intended as an abandonment of the lode mining claim.

Dated and posted on the ground this 14th day of September, 1996.

LOCATOR : CARLOTA COPPER COMPANY  
 8101 East Prentice Avenue, Suite 800  
 Englewood, Colorado 80111  
 By Douglas F. Sterck  
 Douglas F. Sterck - Agent

*6/24/97 JS*

**ENTERED IN COMPUTER**

ARIZONA  
STATE OFFICE  
PHOENIX, ARIZONA

APR 22 10 58 AM '97

RECEIVED  
BUREAU OF  
LAND MANAGEMENT

*AME 342470*

State of Arizona )  
 )SS  
County of Pinal )

Recorded at the request of:  
Carlota Copper Company  
8101 East Prentice Avenue, Suite 800  
Englewood, Colorado 80111

**NOTICE OF LOCATION  
MILLSITE CLAIM**

ARIZONA  
STATE OFFICE  
PHOENIX, ARIZONA

Dec 3 10 12 AM '96

RECEIVED  
BUREAU OF  
LAND MANAGEMENT

NOTICE IS HEREBY GIVEN THAT CARLOTA COPPER COMPANY, hereby claims the land hereinafter described as a Millsite Claim, under and pursuant to the laws of the United States of America and the State of Arizona, having located a millsite claim as hereinafter established.

THE NAME of the claim is Koshier # 175, and the claim so located is rectangular in form, being 330 feet in width and 660 feet in length. A location notice is posted at the Northeast corner of the claim. The area claimed by this Millsite Claim is 5 acres.

THE UNDERSIGNED has distinctly marked the said location on the ground, so that its surface boundaries may be readily traced, by four substantial wood posts (2" X 2" X 4' 6"). One post at each corner, each so marked or inscribed as to indicate the intended location.

SAID CLAIM is situated in the Undesignated Mining District, Pinal County, State of Arizona, and is more particularly described as follows:

BEGINNING at the Northeast claim corner monument, which is located South 1980 feet and West 3960 feet from the NE Section Corner of Section 1, Township 1 South, Range 13 East, Gila and Salt River Meridian;

- thence, 660 feet South to the Southeast Corner;
- thence, 330 feet West to the Southwest Corner;
- thence, 660 feet North to the Northwest Corner;
- thence, 330 feet East to the Northeast Corner; the point of beginning.

SAID CLAIM is located in the:

NE 1/4 of Section	_____	, Twp. _____	, Range _____
SE 1/4 of Section	_____	, Twp. _____	, Range _____
NW 1/4 of Section	<u>1</u>	, Twp. <u>1 South</u>	, Range <u>13 East</u>
SW 1/4 of Section	_____	, Twp. _____	, Range _____

Gila and Salt River Meridian.

THIS MILLSITE has been located for the purpose of appropriating non-mineral land, if any, that may lie within the boundaries of the underlying lode claims. This millsite location is not intended as an abandonment of the lode mining claim.

Dated and posted on the ground this 14th day of September, 1996.

LOCATOR : CARLOTA COPPER COMPANY  
8101 East Prentice Avenue, Suite 800  
Englewood, Colorado 80111

By Douglas F. Sterck  
Douglas F. Sterck - Agent

PAC 342470

199U040078



OFFICIAL RECORDS OF PINAL COUNTY RECORDER

KATHLEEN C. FELIX

DATE: 12/04/96 TIME: 1135
FEE: 10.00
PAGES: 2
FEE NO: 1996-040078

State of Arizona )
)SS
County of Pinal )

Recorded at the request of:
Carlota Copper Company
8101 East Prentice Avenue, Suite 800
Englewood, Colorado 80111

NOTICE OF LOCATION
MILLSITE CLAIM

NOTICE IS HEREBY GIVEN THAT CARLOTA COPPER COMPANY, hereby claims the land hereinafter described as a Millsite Claim, under and pursuant to the laws of the United States of America and the State of Arizona, having located a millsite claim as hereinafter established.

THE NAME of the claim is Kosher # 176, and the claim so located is rectangular in form, being 330 feet in width and 660 feet in length. A location notice is posted at the Northeast corner of the claim. The area claimed by this Millsite Claim is 5 acres.

THE UNDERSIGNED has distinctly marked the said location on the ground, so that its surface boundaries may be readily traced, by four substantial wood posts (2" X 2" X 4' 6"). One post at each corner, each so marked or inscribed as to indicate the intended location.

SAID CLAIM is situated in the Undesignated Mining District, Pinal County, State of Arizona, and is more particularly described as follows:

BEGINNING at the Northeast claim corner monument, which is located South 1980 feet and West 3630 feet from the NE Section Corner of Section 1, Township 1 South, Range 13 East, Gila and Salt River Meridian;

- thence, 660 feet South to the Southeast Corner;
thence, 330 feet West to the Southwest Corner;
thence, 660 feet North to the Northwest Corner;
thence, 330 feet East to the Northeast Corner; the point of beginning.

SAID CLAIM is located in the:

NE 1/4 of Section \_\_\_\_\_, Twp. \_\_\_\_\_, Range \_\_\_\_\_
SE 1/4 of Section \_\_\_\_\_, Twp. \_\_\_\_\_, Range \_\_\_\_\_
NW 1/4 of Section 1, Twp. 1 South, Range 13 East
SW 1/4 of Section \_\_\_\_\_, Twp. \_\_\_\_\_, Range \_\_\_\_\_
Gila and Salt River Meridian.

THIS MILLSITE has been located for the purpose of appropriating non-mineral land, if any, that may lie within the boundaries of the underlying lode claims. This millsite location is not intended as an abandonment of the lode mining claim.

Dated and posted on the ground this 14th day of September, 1996.

LOCATOR: CARLOTA COPPER COMPANY
8101 East Prentice Avenue, Suite 800
Englewood, Colorado 80111
By Douglas F. Sterck - Agent

RECEIVED BUREAU OF LAND MANAGEMENT
APR 22 10 58 AM '97
ARIZONA STATE OFFICE PHOENIX, ARIZONA

AME 342471

6/24/97 Sr
ENTERED IN COMPUTER

RECEIVED  
BUREAU OF  
LAND MANAGEMENT

DEC 3 10 12 AM '96

ARIZONA  
STATE OFFICE  
PHOENIX, ARIZONA

State of Arizona )  
                          )SS  
County of Pinal )

Recorded at the request of:  
Carlota Copper Company  
8101 East Prentice Avenue, Suite 800  
Englewood, Colorado 80111

**NOTICE OF LOCATION  
MILLSITE CLAIM**

NOTICE IS HEREBY GIVEN THAT CARLOTA COPPER COMPANY, hereby claims the land hereinafter described as a Millsite Claim, under and pursuant to the laws of the United States of America and the State of Arizona, having located a millsite claim as hereinafter established.

THE NAME of the claim is Kosher # 176, and the claim so located is rectangular in form, being 330 feet in width and 660 feet in length. A location notice is posted at the Northeast corner of the claim. The area claimed by this Millsite Claim is 5 acres.

THE UNDERSIGNED has distinctly marked the said location on the ground, so that its surface boundaries may be readily traced, by four substantial wood posts (2" X 2" X 4' 6"). One post at each corner, each so marked or inscribed as to indicate the intended location.

SAID CLAIM is situated in the Undesignated Mining District, Pinal County, State of Arizona, and is more particularly described as follows:

BEGINNING at the Northeast claim corner monument, which is located South 1980 feet and West 3630 feet from the NE Section Corner of Section 1, Township 1 South, Range 13 East, Gila and Salt River Meridian;

- thence, 660 feet South to the Southeast Corner;
- thence, 330 feet West to the Southwest Corner;
- thence, 660 feet North to the Northwest Corner;
- thence, 330 feet East to the Northeast Corner; the point of beginning.

SAID CLAIM is located in the:

NE 1/4 of Section \_\_\_\_\_, Twp. \_\_\_\_\_, Range \_\_\_\_\_.

SE 1/4 of Section \_\_\_\_\_, Twp. \_\_\_\_\_, Range \_\_\_\_\_.

NW 1/4 of Section 1, Twp. 1 South, Range 13 East.

SW 1/4 of Section \_\_\_\_\_, Twp. \_\_\_\_\_, Range \_\_\_\_\_.

Gila and Salt River Meridian.

THIS MILLSITE has been located for the purpose of appropriating non-mineral land, if any, that may lie within the boundaries of the underlying lode claims. This millsite location is not intended as an abandonment of the lode mining claim.

Dated and posted on the ground this 14th day of September, 1996.

LOCATOR : CARLOTA COPPER COMPANY  
8101 East Prentice Avenue, Suite 800  
Englewood, Colorado 80111

By *Douglas F. Sterck*  
Douglas F. Sterck - Agent

HC 34247

①

1 6-040079



OFFICIAL RECORDS OF PINAL COUNTY RECORDER

KATHLEEN C. FELIX

DATE: 12/04/96 TIME: 1135  
FEE : 10.00  
PAGES: 2  
FEE NO: 1996-040079

State of Arizona )  
)SS  
County of Pinal )

Recorded at the request of:  
Carlota Copper Company  
8101 East Prentice Avenue, Suite 800  
Englewood, Colorado 80111

**NOTICE OF LOCATION  
MILLSITE CLAIM**

NOTICE IS HEREBY GIVEN THAT CARLOTA COPPER COMPANY, hereby claims the land hereinafter described as a Millsite Claim, under and pursuant to the laws of the United States of America and the State of Arizona, having located a millsite claim as hereinafter established.

THE NAME of the claim is Kosher # 177 , and the claim so located is rectangular in form, being 330 feet in width and 660 feet in length. A location notice is posted at the Northeast corner of the claim. The area claimed by this Millsite Claim is 5 acres.

THE UNDERSIGNED has distinctly marked the said location on the ground, so that its surface boundaries may be readily traced, by four substantial wood posts (2" X 2" X 4' 6"). One post at each corner, each so marked or inscribed as to indicate the intended location.

SAID CLAIM is situated in the Undesignated Mining District, Pinal County, State of Arizona, and is more particularly described as follows:

BEGINNING at the Northeast claim corner monument, which is located South 1980 feet and West 3300 feet from the NE Section Corner of Section 1, Township 1 South, Range 13 East, Gila and Salt River Meridian;

- thence, 660 feet South to the Southeast Corner;
- thence, 330 feet West to the Southwest Corner;
- thence, 660 feet North to the Northwest Corner;
- thence, 330 feet East to the Northeast Corner; the point of beginning.

SAID CLAIM is located in the:

NE 1/4 of Section \_\_\_\_\_, Twp. \_\_\_\_\_, Range \_\_\_\_\_.  
 SE 1/4 of Section \_\_\_\_\_, Twp. \_\_\_\_\_, Range \_\_\_\_\_.  
 NW 1/4 of Section 1, Twp. 1 South, Range 13 East.  
 SW 1/4 of Section \_\_\_\_\_, Twp. \_\_\_\_\_, Range \_\_\_\_\_.  
 Gila and Salt River Meridian.

THIS MILLSITE has been located for the purpose of appropriating non-mineral land, if any, that may lie within the boundaries of the underlying lode claims. This millsite location is not intended as an abandonment of the lode mining claim.

Dated and posted on the ground this 14th day of September, 1996.

LOCATOR : CARLOTA COPPER COMPANY  
 8101 East Prentice Avenue, Suite 800  
 Englewood, Colorado 80111  
 By Douglas F. Sterck  
 Douglas F. Sterck - Agent

6/24/97  
ENTERED IN COMPUTER

ARIZONA  
STATE OFFICE  
PHOENIX, ARIZONA

Apr 22 10 58 AM '97

RECEIVED  
BUREAU OF  
LAND MANAGEMENT

AME 342472



State of Arizona )  
                          )SS  
County of Pinal )

Recorded at the request of:  
Carlota Copper Company  
8101 East Prentice Avenue, Suite 800  
Englewood, Colorado 80111

**NOTICE OF LOCATION  
MILLSITE CLAIM**

RECEIVED  
BUREAU OF  
LAND MANAGEMENT  
ARIZONA  
STATE OFFICE  
PHOENIX, ARIZONA  
Dec 3 10 12 AM '96

NOTICE IS HEREBY GIVEN THAT CARLOTA COPPER COMPANY, hereby claims the land hereinafter described as a Millsite Claim, under and pursuant to the laws of the United States of America and the State of Arizona, having located a millsite claim as hereinafter established.

THE NAME of the claim is Kosher # 177, and the claim so located is rectangular in form, being 330 feet in width and 660 feet in length. A location notice is posted at the Northeast corner of the claim. The area claimed by this Millsite Claim is 5 acres.

THE UNDERSIGNED has distinctly marked the said location on the ground, so that its surface boundaries may be readily traced, by four substantial wood posts (2" X 2" X 4' 6"). One post at each corner, each so marked or inscribed as to indicate the intended location.

SAID CLAIM is situated in the Undesignated Mining District, Pinal County, State of Arizona, and is more particularly described as follows:

BEGINNING at the Northeast claim corner monument, which is located South 1980 feet and West 3300 feet from the NE Section Corner of Section 1, Township 1 South, Range 13 East, Gila and Salt River Meridian;

- thence, 660 feet South to the Southeast Corner;
- thence, 330 feet West to the Southwest Corner;
- thence, 660 feet North to the Northwest Corner;
- thence, 330 feet East to the Northeast Corner; the point of beginning.

SAID CLAIM is located in the:

NE 1/4 of Section _____	,Twp. _____	,Range _____
SE 1/4 of Section _____	,Twp. _____	,Range _____
NW 1/4 of Section <u>1</u>	,Twp. <u>1 South</u>	,Range <u>13 East</u>
SW 1/4 of Section _____	,Twp. _____	,Range _____

Gila and Salt River Meridian.

THIS MILLSITE has been located for the purpose of appropriating non-mineral land, if any, that may lie within the boundaries of the underlying lode claims. This millsite location is not intended as an abandonment of the lode mining claim.

Dated and posted on the ground this 14th day of September, 1996.

LOCATOR : CARLOTA COPPER COMPANY  
8101 East Prentice Avenue, Suite 800  
Englewood, Colorado 80111

By *Douglas F. Sterck*  
Douglas F. Sterck - Agent

A MC 342472

2

96-040080



OFFICIAL RECORDS OF PINAL COUNTY RECORDER

KATHLEEN C. FELIX

DATE: 12/04/96 TIME: 1135
FEE : 10.00
PAGES: 2
FEE NO: 1996-040080

State of Arizona )
)SS
County of Pinal )

Recorded at the request of:
Carlota Copper Company
8101 East Prentice Avenue, Suite 800
Englewood, Colorado 80111

NOTICE OF LOCATION
MILLSITE CLAIM

NOTICE IS HEREBY GIVEN THAT CARLOTA COPPER COMPANY, hereby claims the land hereinafter described as a Millsite Claim, under and pursuant to the laws of the United States of America and the State of Arizona, having located a millsite claim as hereinafter established.

THE NAME of the claim is Kosher # 178, and the claim so located is rectangular in form, being 330 feet in width and 660 feet in length. A location notice is posted at the Northeast corner of the claim. The area claimed by this Millsite Claim is 5 acres.

THE UNDERSIGNED has distinctly marked the said location on the ground, so that its surface boundaries may be readily traced, by four substantial wood posts (2" X 2" X 4' 6"). One post at each corner, each so marked or inscribed as to indicate the intended location.

SAID CLAIM is situated in the Undesignated Mining District, Pinal County, State of Arizona, and is more particularly described as follows:

BEGINNING at the Northeast claim corner monument, which is located South 1980 feet and West 2970 feet from the NE Section Corner of Section 1, Township 1 South, Range 13 East, Gila and Salt River Meridian;

- thence, 660 feet South to the Southeast Corner;
thence, 330 feet West to the Southwest Corner;
thence, 660 feet North to the Northwest Corner;
thence, 330 feet East to the Northeast Corner; the point of beginning.

SAID CLAIM is located in the:

NE 1/4 of Section \_\_\_\_\_, Twp. \_\_\_\_\_, Range \_\_\_\_\_
SE 1/4 of Section \_\_\_\_\_, Twp. \_\_\_\_\_, Range \_\_\_\_\_
NW 1/4 of Section 1, Twp. 1 South, Range 13 East
SW 1/4 of Section \_\_\_\_\_, Twp. \_\_\_\_\_, Range \_\_\_\_\_
Gila and Salt River Meridian.

THIS MILLSITE has been located for the purpose of appropriating non-mineral land, if any, that may lie within the boundaries of the underlying lode claims. This millsite location is not intended as an abandonment of the lode mining claim.

Dated and posted on the ground this 14th day of September, 1996.

LOCATOR : CARLOTA COPPER COMPANY
8101 East Prentice Avenue, Suite 800
Englewood, Colorado 80111
By Douglas F. Sterck - Agent

ENTERED IN COMPUTER

ARIZONA STATE OFFICE PHOENIX, ARIZONA

APR 22 10 58 AM '97

RECEIVED BUREAU OF LAND MANAGEMENT

AME 342473

State of Arizona )  
 )SS  
County of Pinal )

Recorded at the request of:  
Carlota Copper Company  
8101 East Prentice Avenue, Suite 800  
Englewood, Colorado 80111

ARIZONA  
STATE OFFICE  
PHOENIX, ARIZONA

DEC 3 10 12 AM '96

RECEIVED  
BUREAU OF  
LAND MANAGEMENT

**NOTICE OF LOCATION  
MILLSITE CLAIM**

NOTICE IS HEREBY GIVEN THAT CARLOTA COPPER COMPANY, hereby claims the land hereinafter described as a Millsite Claim, under and pursuant to the laws of the United States of America and the State of Arizona, having located a millsite claim as hereinafter established.

THE NAME of the claim is Kosher # 178, and the claim so located is rectangular in form, being 330 feet in width and 660 feet in length. A location notice is posted at the Northeast corner of the claim. The area claimed by this Millsite Claim is 5 acres.

THE UNDERSIGNED has distinctly marked the said location on the ground, so that its surface boundaries may be readily traced, by four substantial wood posts (2" X 2" X 4' 6"). One post at each corner, each so marked or inscribed as to indicate the intended location.

SAID CLAIM is situated in the Undesignated Mining District, Pinal County, State of Arizona, and is more particularly described as follows:

BEGINNING at the Northeast claim corner monument, which is located South 1980 feet and West 2970 feet from the NE Section Corner of Section 1, Township 1 South, Range 13 East, Gila and Salt River Meridian;

thence, 660 feet South to the Southeast Corner;  
thence, 330 feet West to the Southwest Corner;  
thence, 660 feet North to the Northwest Corner;  
thence, 330 feet East to the Northeast Corner; the point of beginning.

SAID CLAIM is located in the:

NE 1/4 of Section \_\_\_\_\_, Twp. \_\_\_\_\_, Range \_\_\_\_\_.  
SE 1/4 of Section \_\_\_\_\_, Twp. \_\_\_\_\_, Range \_\_\_\_\_.  
NW 1/4 of Section 1, Twp. 1 South, Range 13 East.  
SW 1/4 of Section \_\_\_\_\_, Twp. \_\_\_\_\_, Range \_\_\_\_\_.  
Gila and Salt River Meridian.

THIS MILLSITE has been located for the purpose of appropriating non-mineral land, if any, that may lie within the boundaries of the underlying lode claims. This millsite location is not intended as an abandonment of the lode mining claim.

Dated and posted on the ground this 14th day of September, 1996.


LOCATOR : CARLOTA COPPER COMPANY  
8101 East Prentice Avenue, Suite 800  
Englewood, Colorado 80111

By Douglas F. Sterck  
Douglas F. Sterck - Agent

A MC 342473

2

96-040081


**OFFICIAL RECORDS OF PINAL COUNTY RECORDER**  
 KATHLEEN C. FELIX

DATE: 12/04/96      TIME: 1135  
 FEE :            10.00  
 PAGES:           2  
 FEE NO: 1996-040081

State of Arizona    )  
                                   )SS  
 County of Pinal    )

Recorded at the request of:  
 Carlota Copper Company  
 8101 East Prentice Avenue, Suite 800  
 Englewood, Colorado 80111

**NOTICE OF LOCATION  
 MILLSITE CLAIM**

NOTICE IS HEREBY GIVEN THAT CARLOTA COPPER COMPANY, hereby claims the land hereinafter described as a Millsite Claim, under and pursuant to the laws of the United States of America and the State of Arizona, having located a millsite claim as hereinafter established.

THE NAME of the claim is Kosher # 179 , and the claim so located is rectangular in form, being 330 feet in width and 660 feet in length. A location notice is posted at the Northeast corner of the claim. The area claimed by this Millsite Claim is 5 acres.

THE UNDERSIGNED has distinctly marked the said location on the ground, so that its surface boundaries may be readily traced, by four substantial wood posts (2" X 2" X 4' 6"). One post at each corner, each so marked or inscribed as to indicate the intended location.

SAID CLAIM is situated in the Undesignated Mining District, Pinal County, State of Arizona, and is more particularly described as follows:

BEGINNING at the Northeast claim corner monument, which is located South 1980 feet and West 2640 feet from the NE Section Corner of Section 1, Township 1 South, Range 13 East, Gila and Salt River Meridian;

- thence, 660 feet South to the Southeast Corner;
- thence, 330 feet West to the Southwest Corner;
- thence, 660 feet North to the Northwest Corner;
- thence, 330 feet East to the Northeast Corner; the point of beginning.

SAID CLAIM is located in the:

NE 1/4 of Section \_\_\_\_\_, Twp. \_\_\_\_\_, Range \_\_\_\_\_  
 SE 1/4 of Section \_\_\_\_\_, Twp. \_\_\_\_\_, Range \_\_\_\_\_  
 NW 1/4 of Section 1, Twp. 1 South, Range 13 East  
 SW 1/4 of Section \_\_\_\_\_, Twp. \_\_\_\_\_, Range \_\_\_\_\_  
 Gila and Salt River Meridian.

THIS MILLSITE has been located for the purpose of appropriating non-mineral land, if any, that may lie within the boundaries of the underlying lode claims. This millsite location is not intended as an abandonment of the lode mining claim.

Dated and posted on the ground this 14th day of September, 1996.

LOCATOR : CARLOTA COPPER COMPANY  
 8101 East Prentice Avenue, Suite 800  
 Englewood, Colorado 80111  
 By Douglas F. Sterck  
 Douglas F. Sterck - Agent

6/24/97 *JS*  
**ENTERED IN COMPUTER**

RECEIVED  
 BUREAU OF  
 LAND MANAGEMENT  
 APR 22 10 58 AM '97  
 ARIZONA  
 STATE OFFICE  
 PHOENIX, ARIZONA

AMC 342474

RECEIVED  
BUREAU OF  
LAND MANAGEMENT

Dec 3 10 12 AM '96

ARIZONA  
STATE OFFICE  
PHOENIX, ARIZONA

State of Arizona )  
                          )SS  
County of Pinal )

Recorded at the request of:  
Carlota Copper Company  
8101 East Prentice Avenue, Suite 800  
Englewood, Colorado 80111

**NOTICE OF LOCATION  
MILLSITE CLAIM**

NOTICE IS HEREBY GIVEN THAT CARLOTA COPPER COMPANY, hereby claims the land hereinafter described as a Millsite Claim, under and pursuant to the laws of the United States of America and the State of Arizona, having located a millsite claim as hereinafter established.

THE NAME of the claim is Kosher # 179, and the claim so located is rectangular in form, being 330 feet in width and 660 feet in length. A location notice is posted at the Northeast corner of the claim. The area claimed by this Millsite Claim is 5 acres.

THE UNDERSIGNED has distinctly marked the said location on the ground, so that its surface boundaries may be readily traced, by four substantial wood posts (2" X 2" X 4' 6"). One post at each corner, each so marked or inscribed as to indicate the intended location.

SAID CLAIM is situated in the Undesignated Mining District, Pinal County, State of Arizona, and is more particularly described as follows:

BEGINNING at the Northeast claim corner monument, which is located South 1980 feet and West 2640 feet from the NE Section Corner of Section 1, Township 1 South, Range 13 East, Gila and Salt River Meridian;

- thence, 660 feet South to the Southeast Corner;
- thence, 330 feet West to the Southwest Corner;
- thence, 660 feet North to the Northwest Corner;
- thence, 330 feet East to the Northeast Corner; the point of beginning.

SAID CLAIM is located in the:

NE 1/4 of Section \_\_\_\_\_, Twp. \_\_\_\_\_, Range \_\_\_\_\_ .  
 SE 1/4 of Section \_\_\_\_\_, Twp. \_\_\_\_\_, Range \_\_\_\_\_ .  
 NW 1/4 of Section 1, Twp. 1 South, Range 13 East .  
 SW 1/4 of Section \_\_\_\_\_, Twp. \_\_\_\_\_, Range \_\_\_\_\_ .  
 Gila and Salt River Meridian.

THIS MILLSITE has been located for the purpose of appropriating non-mineral land, if any, that may lie within the boundaries of the underlying lode claims. This millsite location is not intended as an abandonment of the lode mining claim.

Dated and posted on the ground this 14th day of September, 1996.

LOCATOR : CARLOTA COPPER COMPANY  
8101 East Prentice Avenue, Suite 800  
Englewood, Colorado 80111

By Douglas F. Sterck  
Douglas F. Sterck - Agent

A MC 342474



15-040082



OFFICIAL RECORDS OF PINAL COUNTY RECORDER

KATHLEEN C. FELIX

DATE: 12/04/96 TIME: 1135
FEE : 10.00
PAGES: 2
FEE NO: 1996-040082

State of Arizona )
)SS
County of Pinal )

Recorded at the request of:
Carlota Copper Company
8101 East Prentice Avenue, Suite 800
Englewood, Colorado 80111

NOTICE OF LOCATION
MILLSITE CLAIM

NOTICE IS HEREBY GIVEN THAT CARLOTA COPPER COMPANY, hereby claims the land hereinafter described as a Millsite Claim, under and pursuant to the laws of the United States of America and the State of Arizona, having located a millsite claim as hereinafter established.

THE NAME of the claim is Kosher # 180, and the claim so located is rectangular in form, being 330 feet in width and 660 feet in length. A location notice is posted at the Northeast corner of the claim. The area claimed by this Millsite Claim is 5 acres.

THE UNDERSIGNED has distinctly marked the said location on the ground, so that its surface boundaries may be readily traced, by four substantial wood posts (2" X 2" X 4' 6"). One post at each corner, each so marked or inscribed as to indicate the intended location.

SAID CLAIM is situated in the Undesignated Mining District, Pinal County, State of Arizona, and is more particularly described as follows:

BEGINNING at the Northeast claim corner monument, which is located South 1980 feet and West 2310 feet from the NE Section Corner of Section 1, Township 1 South, Range 13 East, Gila and Salt River Meridian;

- thence, 660 feet South to the Southeast Corner;
thence, 330 feet West to the Southwest Corner;
thence, 660 feet North to the Northwest Corner;
thence, 330 feet East to the Northeast Corner; the point of beginning.

SAID CLAIM is located in the:

NE 1/4 of Section 1, Twp. 1 South, Range 13 East
SE 1/4 of Section, Twp., Range
NW 1/4 of Section, Twp., Range
SW 1/4 of Section, Twp., Range
Gila and Salt River Meridian.

THIS MILLSITE has been located for the purpose of appropriating non-mineral land, if any, that may lie within the boundaries of the underlying lode claims. This millsite location is not intended as an abandonment of the lode mining claim.

Dated and posted on the ground this 14th day of September, 1996.

LOCATOR : CARLOTA COPPER COMPANY
8101 East Prentice Avenue, Suite 800
Englewood, Colorado 80111

By Douglas F. Sterck
Douglas F. Sterck - Agent

6/24/97 Sr

ENTERED IN COMPUTER

ARIZONA
STATE OFFICE
PHOENIX, ARIZONA

APR 22 10 58 AM '97

RECEIVED
BUREAU OF
LAND MANAGEMENT

AMC 342475

State of Arizona )  
 )SS  
County of Pinal )

Recorded at the request of:  
Carlota Copper Company  
8101 East Prentice Avenue, Suite 800  
Englewood, Colorado 80111

RECEIVED  
BUREAU OF  
LAND MANAGEMENT  
DEC 3 10 12 AM '96  
ARIZONA  
STATE OFFICE  
PHOENIX, ARIZONA

**NOTICE OF LOCATION  
MILLSITE CLAIM**

NOTICE IS HEREBY GIVEN THAT CARLOTA COPPER COMPANY, hereby claims the land hereinafter described as a Millsite Claim, under and pursuant to the laws of the United States of America and the State of Arizona, having located a millsite claim as hereinafter established.

THE NAME of the claim is Kosher # 180, and the claim so located is rectangular in form, being 330 feet in width and 660 feet in length. A location notice is posted at the Northeast corner of the claim. The area claimed by this Millsite Claim is 5 acres.

THE UNDERSIGNED has distinctly marked the said location on the ground, so that its surface boundaries may be readily traced, by four substantial wood posts (2" X 2" X 4' 6"). One post at each corner, each so marked or inscribed as to indicate the intended location.

SAID CLAIM is situated in the Undesignated Mining District, Pinal County, State of Arizona, and is more particularly described as follows:

BEGINNING at the Northeast claim corner monument, which is located South 1980 feet and West 2310 feet from the NE Section Corner of Section 1, Township 1 South, Range 13 East, Gila and Salt River Meridian;

thence, 660 feet South to the Southeast Corner;  
thence, 330 feet West to the Southwest Corner;  
thence, 660 feet North to the Northwest Corner;  
thence, 330 feet East to the Northeast Corner; the point of beginning.

SAID CLAIM is located in the:

NE 1/4 of Section 1, Twp. 1 South, Range 13 East.  
SE 1/4 of Section \_\_\_\_\_, Twp. \_\_\_\_\_, Range \_\_\_\_\_.  
NW 1/4 of Section \_\_\_\_\_, Twp. \_\_\_\_\_, Range \_\_\_\_\_.  
SW 1/4 of Section \_\_\_\_\_, Twp. \_\_\_\_\_, Range \_\_\_\_\_.  
Gila and Salt River Meridian.

THIS MILLSITE has been located for the purpose of appropriating non-mineral land, if any, that may lie within the boundaries of the underlying lode claims. This millsite location is not intended as an abandonment of the lode mining claim.

Dated and posted on the ground this 14th day of September, 1996.

LOCATOR : CARLOTA COPPER COMPANY  
8101 East Prentice Avenue, Suite 800  
Englewood, Colorado 80111

By Douglas F. Sterck  
Douglas F. Sterck - Agent

A HC 342475

①

96-040083



OFFICIAL RECORDS OF PINAL COUNTY RECORDER

KATHLEEN C. FELIX

DATE: 12/04/96 TIME: 1135
FEE: 10.00
PAGES: 2
FEE NO: 1996-040083

State of Arizona )
)SS
County of Pinal )

Recorded at the request of:
Carlota Copper Company
8101 East Prentice Avenue, Suite 800
Englewood, Colorado 80111

NOTICE OF LOCATION
MILLSITE CLAIM

NOTICE IS HEREBY GIVEN THAT CARLOTA COPPER COMPANY, hereby claims the land hereinafter described as a Millsite Claim, under and pursuant to the laws of the United States of America and the State of Arizona, having located a millsite claim as hereinafter established.

THE NAME of the claim is Kosher # 181, and the claim so located is rectangular in form, being 330 feet in width and 660 feet in length. A location notice is posted at the Northeast corner of the claim. The area claimed by this Millsite Claim is 5 acres.

THE UNDERSIGNED has distinctly marked the said location on the ground, so that its surface boundaries may be readily traced, by four substantial wood posts (2" X 2" X 4' 6"). One post at each corner, each so marked or inscribed as to indicate the intended location.

SAID CLAIM is situated in the Undesignated Mining District, Pinal County, State of Arizona, and is more particularly described as follows:

BEGINNING at the Northeast claim corner monument, which is located South 1980 feet and West 1980 feet from the NE Section Corner of Section 1, Township 1 South, Range 13 East, Gila and Salt River Meridian;

- thence, 660 feet South to the Southeast Corner;
thence, 330 feet West to the Southwest Corner;
thence, 660 feet North to the Northwest Corner;
thence, 330 feet East to the Northeast Corner; the point of beginning.

SAID CLAIM is located in the:

NE 1/4 of Section 1, Twp. 1 South, Range 13 East.
SE 1/4 of Section, Twp., Range.
NW 1/4 of Section, Twp., Range.
SW 1/4 of Section, Twp., Range.
Gila and Salt River Meridian.

THIS MILLSITE has been located for the purpose of appropriating non-mineral land, if any, that may lie within the boundaries of the underlying lode claims. This millsite location is not intended as an abandonment of the lode mining claim.

Dated and posted on the ground this 14th day of September, 1996.

LOCATOR: CARLOTA COPPER COMPANY
8101 East Prentice Avenue, Suite 800
Englewood, Colorado 80111
By Douglas F. Sterck - Agent

6/24/97 JF

ENTERED IN COMPUTER

ARIZONA STATE OFFICE PHOENIX, ARIZONA

Apr 22 10 58 AM '97

RECEIVED BUREAU OF LAND MANAGEMENT

AME 342476

State of Arizona )  
 )SS  
County of Pinal )

Recorded at the request of:  
Carlota Copper Company  
8101 East Prentice Avenue, Suite 800  
Englewood, Colorado 80111

**NOTICE OF LOCATION  
MILLSITE CLAIM**

RECEIVED  
BUREAU OF  
LAND MANAGEMENT  
Dec 3 10 12 AM '96  
ARIZONA  
STATE OFFICE  
PHOENIX, ARIZONA

NOTICE IS HEREBY GIVEN THAT CARLOTA COPPER COMPANY, hereby claims the land hereinafter described as a Millsite Claim, under and pursuant to the laws of the United States of America and the State of Arizona, having located a millsite claim as hereinafter established.

THE NAME of the claim is Kosher # 181, and the claim so located is rectangular in form, being 330 feet in width and 660 feet in length. A location notice is posted at the Northeast corner of the claim. The area claimed by this Millsite Claim is 5 acres.

THE UNDERSIGNED has distinctly marked the said location on the ground, so that its surface boundaries may be readily traced, by four substantial wood posts (2" X 2" X 4' 6"). One post at each corner, each so marked or inscribed as to indicate the intended location.

SAID CLAIM is situated in the Undesignated Mining District, Pinal County, State of Arizona, and is more particularly described as follows:

BEGINNING at the Northeast claim corner monument, which is located South 1980 feet and West 1980 feet from the NE Section Corner of Section 1, Township 1 South, Range 13 East, Gila and Salt River Meridian;

- thence, 660 feet South to the Southeast Corner;
- thence, 330 feet West to the Southwest Corner;
- thence, 660 feet North to the Northwest Corner;
- thence, 330 feet East to the Northeast Corner; the point of beginning.

SAID CLAIM is located in the:

NE 1/4 of Section 1, Twp. 1 South, Range 13 East.  
 SE 1/4 of Section \_\_\_\_\_, Twp. \_\_\_\_\_, Range \_\_\_\_\_.  
 NW 1/4 of Section \_\_\_\_\_, Twp. \_\_\_\_\_, Range \_\_\_\_\_.  
 SW 1/4 of Section \_\_\_\_\_, Twp. \_\_\_\_\_, Range \_\_\_\_\_.  
 Gila and Salt River Meridian.

THIS MILLSITE has been located for the purpose of appropriating non-mineral land, if any, that may lie within the boundaries of the underlying lode claims. This millsite location is not intended as an abandonment of the lode mining claim.

Dated and posted on the ground this 14th day of September, 1996.

LOCATOR : CARLOTA COPPER COMPANY  
 8101 East Prentice Avenue, Suite 800  
 Englewood, Colorado 80111  
 By *Douglas F. Sterck*  
 Douglas F. Sterck - Agent

A MC 342476

State of Arizona )  
                          )SS  
Counties of Gila & Pinal

**MICROFILMED  
INDEXED**

CARLOTTA COPPER COMPANY  
DATE 12-4-96 TIME 10:00

Recorded at the request of:  
Carlota Copper Company  
8101 East Prentice Avenue, Suite 800  
Englewood, Colorado 80111

OFFICIAL RECORDS OF GILA COUNTY, AZ  
LINDA HAUGHT ORTEGA, RECORDER

BY Linda Haught Ortega

**NOTICE OF LOCATION  
MILLSITE CLAIM**

NOTICE IS HEREBY GIVEN THAT CARLOTTA COPPER COMPANY, hereby claims the land hereinafter described as a Millsite Claim, under and pursuant to the laws of the United States of America and the State of Arizona, having located a millsite claim as hereinafter established.

THE NAME of the claim is Kosher # 182, and the claim so located is rectangular in form, being 330 feet in width and 660 feet in length. A location notice is posted at the Northeast corner of the claim. The area claimed by this Millsite Claim is 5 acres.

THE UNDERSIGNED has distinctly marked the said location on the ground, so that its surface boundaries may be readily traced, by four substantial wood posts (2" X 2" X 4' 6"). One post at each corner, each so marked or inscribed as to indicate the intended location.

SAID CLAIM is situated in the Undesignated Mining District, Gila and Pinal Counties, State of Arizona, and is more particularly described as follows:

BEGINNING at the Northeast claim corner monument, which is located South 1980 feet and West 1650 feet from the NE Section Corner of Section 1, Township 1 South, Range 13 East, Gila and Salt River Meridian;

- thence, 660 feet South to the Southeast Corner;
- thence, 330 feet West to the Southwest Corner;
- thence, 660 feet North to the Northwest Corner;
- thence, 330 feet East to the Northeast Corner; the point of beginning.

SAID CLAIM is located in the:

NE 1/4 of Section 1, Twp. 1 South, Range 13 East.  
 SE 1/4 of Section \_\_\_\_\_, Twp. \_\_\_\_\_, Range \_\_\_\_\_.  
 NW 1/4 of Section \_\_\_\_\_, Twp. \_\_\_\_\_, Range \_\_\_\_\_.  
 SW 1/4 of Section \_\_\_\_\_, Twp. \_\_\_\_\_, Range \_\_\_\_\_.  
 Gila and Salt River Meridian.

THIS MILLSITE has been located for the purpose of appropriating non-mineral land, if any, that may lie within the boundaries of the underlying lode claims. This millsite location is not intended as an abandonment of the lode mining claim.

Dated and posted on the ground this 14th day of September, 1996.

LOCATOR : CARLOTTA COPPER COMPANY  
 8101 East Prentice Avenue, Suite 800  
 Englewood, Colorado 80111  
 By Douglas F. Sterck  
 Douglas F. Sterck - Agent

RECEIVED  
 BUREAU OF  
 LAND MANAGEMENT  
 APR 22 10 58 AM '97  
 ARIZONA  
 STATE OFFICE  
 PHOENIX, ARIZONA

6/24/97 SK  
**ENTERED IN COMPUTER**

AMC 342 477



1996-040084



OFFICIAL RECORDS OF  
PINAL COUNTY RECORDER  
KATHLEEN C. FELIX

DATE: 12/04/96 TIME: 1135  
FEE : 10.00  
PAGES: 2  
FEE NO: 1996-040084

State of Arizona )  
)SS  
Counties of Gila & Pinal )

Recorded at the request of:  
Carlota Copper Company  
8101 East Prentice Avenue, Suite 800  
Englewood, Colorado 80111

**NOTICE OF LOCATION  
MILLSITE CLAIM**

NOTICE IS HEREBY GIVEN THAT CARLOTA COPPER COMPANY, hereby claims the land hereinafter described as a Millsite Claim, under and pursuant to the laws of the United States of America and the State of Arizona, having located a millsite claim as hereinafter established.

THE NAME of the claim is Kosher # 182, and the claim so located is rectangular in form, being 330 feet in width and 660 feet in length. A location notice is posted at the Northeast corner of the claim. The area claimed by this Millsite Claim is 5 acres.

THE UNDERSIGNED has distinctly marked the said location on the ground, so that its surface boundaries may be readily traced, by four substantial wood posts (2" X 2" X 4' 6"). One post at each corner, each so marked or inscribed as to indicate the intended location.

SAID CLAIM is situated in the Undesignated Mining District, Gila and Pinal Counties, State of Arizona, and is more particularly described as follows:

BEGINNING at the Northeast claim corner monument, which is located South 1980 feet and West 1650 feet from the NE Section Corner of Section 1, Township 1 South, Range 13 East, Gila and Salt River Meridian;

thence, 660 feet South to the Southeast Corner;  
thence, 330 feet West to the Southwest Corner;  
thence, 660 feet North to the Northwest Corner;  
thence, 330 feet East to the Northeast Corner; the point of beginning.

SAID CLAIM is located in the:

NE 1/4 of Section 1, Twp. 1 South, Range 13 East.  
SE 1/4 of Section \_\_\_\_\_, Twp. \_\_\_\_\_, Range \_\_\_\_\_.  
NW 1/4 of Section \_\_\_\_\_, Twp. \_\_\_\_\_, Range \_\_\_\_\_.  
SW 1/4 of Section \_\_\_\_\_, Twp. \_\_\_\_\_, Range \_\_\_\_\_.  
Gila and Salt River Meridian.

THIS MILLSITE has been located for the purpose of appropriating non-mineral land, if any, that may lie within the boundaries of the underlying lode claims. This millsite location is not intended as an abandonment of the lode mining claim.

Dated and posted on the ground this 14th day of September, 1996.

LOCATOR : CARLOTA COPPER COMPANY  
8101 East Prentice Avenue, Suite 800  
Englewood, Colorado 80111  
By Douglas F. Sterck  
Douglas F. Sterck - Agent

*6/24/97*  
ENTERED IN COMPUTER

ARIZONA  
STATE OFFICE  
PHOENIX, ARIZONA

APR 22 10 59 AM '97

RECEIVED  
BUREAU OF  
LAND MANAGEMENT

*AMC 342411*

State of Arizona )  
 )SS  
Counties of Gila & Pinal )

Recorded at the request of:  
Carlota Copper Company  
8101 East Prentice Avenue, Suite 800  
Englewood, Colorado 80111

**NOTICE OF LOCATION  
MILLSITE CLAIM**

ARIZONA  
STATE OFFICE  
PHOENIX, ARIZONA

Dec 3 10 13 AM '96

RECEIVED  
BUREAU OF  
LAND MANAGEMENT

NOTICE IS HEREBY GIVEN THAT CARLOTA COPPER COMPANY, hereby claims the land hereinafter described as a Millsite Claim, under and pursuant to the laws of the United States of America and the State of Arizona, having located a millsite claim as hereinafter established.

THE NAME of the claim is Kosher # 182, and the claim so located is rectangular in form, being 330 feet in width and 660 feet in length. A location notice is posted at the Northeast corner of the claim. The area claimed by this Millsite Claim is 5 acres.

THE UNDERSIGNED has distinctly marked the said location on the ground, so that its surface boundaries may be readily traced, by four substantial wood posts (2" X 2" X 4' 6"). One post at each corner, each so marked or inscribed as to indicate the intended location.

SAID CLAIM is situated in the Undesignated Mining District, Gila and Pinal Counties, State of Arizona, and is more particularly described as follows:

BEGINNING at the Northeast claim corner monument, which is located South 1980 feet and West 1650 feet from the NE Section Corner of Section 1, Township 1 South, Range 13 East, Gila and Salt River Meridian;

- thence, 660 feet South to the Southeast Corner;
- thence, 330 feet West to the Southwest Corner;
- thence, 660 feet North to the Northwest Corner;
- thence, 330 feet East to the Northeast Corner; the point of beginning.

SAID CLAIM is located in the:

NE 1/4 of Section 1, Twp. 1 South, Range 13 East .  
 SE 1/4 of Section \_\_\_\_\_, Twp. \_\_\_\_\_, Range \_\_\_\_\_ .  
 NW 1/4 of Section \_\_\_\_\_, Twp. \_\_\_\_\_, Range \_\_\_\_\_ .  
 SW 1/4 of Section \_\_\_\_\_, Twp. \_\_\_\_\_, Range \_\_\_\_\_ .  
 Gila and Salt River Meridian.

THIS MILLSITE has been located for the purpose of appropriating non-mineral land, if any, that may lie within the boundaries of the underlying lode claims. This millsite location is not intended as an abandonment of the lode mining claim.

Dated and posted on the ground this 14th day of September, 1996.

LOCATOR : CARLOTA COPPER COMPANY  
8101 East Prentice Avenue, Suite 800  
Englewood, Colorado 80111

By Douglas F. Sterck  
Douglas F. Sterck - Agent

A MC 342477

RECORDED AT THE REQUEST OF

State of Arizona )

CARLOTTA COPPER COMPANY

Counties of Gila & Pinal

MICROFILMED INDEXED

DATE 12-4-96 TIME 10:00

Recorded at the request of: Carlota Copper Company 8101 East Prentice Avenue, Suite 800 Englewood, Colorado 80111

OFFICIAL RECORDS OF GILA COUNTY, AZ LINDA HAUGHT ORTEGA, RECORDER

BY Linda Haught Ortega

NOTICE OF LOCATION MILLSITE CLAIM

NOTICE IS HEREBY GIVEN THAT CARLOTTA COPPER COMPANY, hereby claims the land hereinafter described as a Millsite Claim, under and pursuant to the laws of the United States of America and the State of Arizona, having located a millsite claim as hereinafter established.

THE NAME of the claim is Kosher # 183, and the claim so located is rectangular in form, being 330 feet in width and 660 feet in length. A location notice is posted at the Northeast corner of the claim. The area claimed by this Millsite Claim is 5 acres.

THE UNDERSIGNED has distinctly marked the said location on the ground, so that its surface boundaries may be readily traced, by four substantial wood posts (2" X 2" X 4' 6"). One post at each corner, each so marked or inscribed as to indicate the intended location.

SAID CLAIM is situated in the Undesignated Mining District, Gila and Pinal Counties, State of Arizona, and is more particularly described as follows:

BEGINNING at the Northeast claim corner monument, which is located South 1980 feet and West 1320 feet from the NE Section Corner of Section 1, Township 1 South, Range 13 East, Gila and Salt River Meridian;

- thence, 660 feet South to the Southeast Corner;
thence, 330 feet West to the Southwest Corner;
thence, 660 feet North to the Northwest Corner;
thence, 330 feet East to the Northeast Corner; the point of beginning.

SAID CLAIM is located in the:

NE 1/4 of Section 1, Twp. 1 South, Range 13 East.
SE 1/4 of Section, Twp., Range.
NW 1/4 of Section, Twp., Range.
SW 1/4 of Section, Twp., Range.
Gila and Salt River Meridian.

THIS MILLSITE has been located for the purpose of appropriating non-mineral land, if any, that may lie within the boundaries of the underlying lode claims. This millsite location is not intended as an abandonment of the lode mining claim.

Dated and posted on the ground this 14th day of September, 1996.

LOCATOR: CARLOTTA COPPER COMPANY 8101 East Prentice Avenue, Suite 800 Englewood, Colorado 80111

By Douglas F. Sterck - Agent

6/24/97 SK

ENTERED IN COMPUTER

ARIZONA STATE OFFICE PHOENIX, ARIZONA

APR 22 10 59 AM '97

RECEIVED BUREAU OF LAND MANAGEMENT

AME 342478

2

19JH-040085

OFFICE RECORDS OF  
PINAL COUNTY RECORDER  
KATHLEEN C. FELIX

DATE: 12/04/96 TIME: 1135  
FEE : 10.00  
PAGES: 2  
FEE NO: 1996-040085

State of Arizona )  
)SS  
Counties of Gila & Pinal )

Recorded at the request of:  
Carlota Copper Company  
8101 East Prentice Avenue, Suite 800  
Englewood, Colorado 80111

**NOTICE OF LOCATION  
MILLSITE CLAIM**

NOTICE IS HEREBY GIVEN THAT CARLOTA COPPER COMPANY, hereby claims the land hereinafter described as a Millsite Claim, under and pursuant to the laws of the United States of America and the State of Arizona, having located a millsite claim as hereinafter established.

THE NAME of the claim is Koshier # 183, and the claim so located is rectangular in form, being 330 feet in width and 660 feet in length. A location notice is posted at the Northeast corner of the claim. The area claimed by this Millsite Claim is 5 acres.

THE UNDERSIGNED has distinctly marked the said location on the ground, so that its surface boundaries may be readily traced, by four substantial wood posts (2" X 2" X 4' 6"). One post at each corner, each so marked or inscribed as to indicate the intended location.

SAID CLAIM is situated in the Undesignated Mining District, Gila and Pinal Counties, State of Arizona, and is more particularly described as follows:

BEGINNING at the Northeast claim corner monument, which is located South 1980 feet and West 1320 feet from the NE Section Corner of Section 1, Township 1 South, Range 13 East, Gila and Salt River Meridian;

- thence, 660 feet South to the Southeast Corner;
- thence, 330 feet West to the Southwest Corner;
- thence, 660 feet North to the Northwest Corner;
- thence, 330 feet East to the Northeast Corner; the point of beginning.

SAID CLAIM is located in the:

NE 1/4 of Section 1, Twp. 1 South, Range 13 East .  
 SE 1/4 of Section \_\_\_\_\_, Twp. \_\_\_\_\_, Range \_\_\_\_\_ .  
 NW 1/4 of Section \_\_\_\_\_, Twp. \_\_\_\_\_, Range \_\_\_\_\_ .  
 SW 1/4 of Section \_\_\_\_\_, Twp. \_\_\_\_\_, Range \_\_\_\_\_ .  
 Gila and Salt River Meridian.

THIS MILLSITE has been located for the purpose of appropriating non-mineral land, if any, that may lie within the boundaries of the underlying lode claims. This millsite location is not intended as an abandonment of the lode mining claim.

Dated and posted on the ground this 14th day of September, 1996.

LOCATOR : CARLOTA COPPER COMPANY  
 8101 East Prentice Avenue, Suite 800  
 Englewood, Colorado 80111  
 By Douglas F. Sterck  
 Douglas F. Sterck - Agent

6/24/97 SR

ENTERED IN COMPUTER

ARIZONA  
STATE OFFICE  
PHOENIX, ARIZONA

APR 22 10 59 AM '97

RECEIVED  
BUREAU OF  
LAND MANAGEMENT

AME 342478

State of Arizona )  
 )SS  
Counties of Gila & Pinal )

Recorded at the request of:  
Carlota Copper Company  
8101 East Prentice Avenue, Suite 800  
Englewood, Colorado 80111

ARIZONA  
STATE OFFICE  
PHOENIX, ARIZONA

Dec 3 10 13 AM '96

RECEIVED  
BUREAU OF  
LAND MANAGEMENT

**NOTICE OF LOCATION  
MILLSITE CLAIM**

NOTICE IS HEREBY GIVEN THAT CARLOTA COPPER COMPANY, hereby claims the land hereinafter described as a Millsite Claim, under and pursuant to the laws of the United States of America and the State of Arizona, having located a millsite claim as hereinafter established.

THE NAME of the claim is Kosher # 183, and the claim so located is rectangular in form, being 330 feet in width and 660 feet in length. A location notice is posted at the Northeast corner of the claim. The area claimed by this Millsite Claim is 5 acres.

THE UNDERSIGNED has distinctly marked the said location on the ground, so that its surface boundaries may be readily traced, by four substantial wood posts (2" X 2" X 4' 6"). One post at each corner, each so marked or inscribed as to indicate the intended location.

SAID CLAIM is situated in the Undesignated Mining District, Gila and Pinal Counties, State of Arizona, and is more particularly described as follows:

BEGINNING at the Northeast claim corner monument, which is located South 1980 feet and West 1320 feet from the NE Section Corner of Section 1, Township 1 South, Range 13 East, Gila and Salt River Meridian;

- thence, 660 feet South to the Southeast Corner;
- thence, 330 feet West to the Southwest Corner;
- thence, 660 feet North to the Northwest Corner;
- thence, 330 feet East to the Northeast Corner; the point of beginning.

SAID CLAIM is located in the:

NE 1/4 of Section 1, Twp. 1 South, Range 13 East.  
 SE 1/4 of Section \_\_\_\_\_, Twp. \_\_\_\_\_, Range \_\_\_\_\_.  
 NW 1/4 of Section \_\_\_\_\_, Twp. \_\_\_\_\_, Range \_\_\_\_\_.  
 SW 1/4 of Section \_\_\_\_\_, Twp. \_\_\_\_\_, Range \_\_\_\_\_.  
 Gila and Salt River Meridian.

THIS MILLSITE has been located for the purpose of appropriating non-mineral land, if any, that may lie within the boundaries of the underlying lode claims. This millsite location is not intended as an abandonment of the lode mining claim.

Dated and posted on the ground this 14th day of September, 1996.

LOCATOR : CARLOTA COPPER COMPANY  
8101 East Prentice Avenue, Suite 800  
Englewood, Colorado 80111

By Douglas F. Sterck  
Douglas F. Sterck - Agent

A HC 342478



State of Arizona )  
                          )SS  
County of Gila )

**MICROFILMED  
INDEXED**

CARLOTTA COPPER COMPANY  
DATE 12-4-96 TIME 10:00

Recorded at the request of  
Carlotta Copper Company  
8101 East Prentice Avenue, Suite 800  
Englewood, Colorado 80111

OFFICIAL RECORDS OF GILA COUNTY, AZ  
LINDA HAUGHT ORTEGA, RECORDER  
BY Linda Haught Ortega

**NOTICE OF LOCATION  
MILLSITE CLAIM**

NOTICE IS HEREBY GIVEN THAT CARLOTTA COPPER COMPANY, hereby claims the land hereinafter described as a Millsite Claim, under and pursuant to the laws of the United States of America and the State of Arizona, having located a millsite claim as hereinafter established.

THE NAME of the claim is Kosher # 184, and the claim so located is rectangular in form, being 330 feet in width and 660 feet in length. A location notice is posted at the Northeast corner of the claim. The area claimed by this Millsite Claim is 5 acres.

THE UNDERSIGNED has distinctly marked the said location on the ground, so that its surface boundaries may be readily traced, by four substantial wood posts (2" X 2" X 4' 6"). One post at each corner, each so marked or inscribed as to indicate the intended location.

SAID CLAIM is situated in the Undesignated Mining District, Gila County, State of Arizona, and is more particularly described as follows:

BEGINNING at the Northeast claim corner monument, which is located South 1980 feet and West 990 feet from the NE Section Corner of Section 1, Township 1 South, Range 13 East, Gila and Salt River Meridian;

- thence, 660 feet South to the Southeast Corner;
- thence, 330 feet West to the Southwest Corner;
- thence, 660 feet North to the Northwest Corner;
- thence, 330 feet East to the Northeast Corner; the point of beginning.

SAID CLAIM is located in the:

NE 1/4 of Section 1, Twp. 1 South, Range 13 East.  
 SE 1/4 of Section \_\_\_\_\_, Twp. \_\_\_\_\_, Range \_\_\_\_\_.  
 NW 1/4 of Section \_\_\_\_\_, Twp. \_\_\_\_\_, Range \_\_\_\_\_.  
 SW 1/4 of Section \_\_\_\_\_, Twp. \_\_\_\_\_, Range \_\_\_\_\_.  
 Gila and Salt River Meridian.

THIS MILLSITE has been located for the purpose of appropriating non-mineral land, if any, that may lie within the boundaries of the underlying lode claims. This millsite location is not intended as an abandonment of the lode mining claim.

Dated and posted on the ground this 14th day of September, 1996.

LOCATOR : CARLOTTA COPPER COMPANY  
 8101 East Prentice Avenue, Suite 800  
 Englewood, Colorado 80111  
 By Douglas F. Sterck  
 Douglas F. Sterck - Agent

ARIZONA  
STATE OFFICE  
PHOENIX, ARIZONA

APR 22 10 59 AM '97

RECEIVED  
BUREAU OF  
LAND MANAGEMENT

6/24/97 SR  
ENTERED IN COMPUTER

AMC 342 479

RECEIVED  
BUREAU OF  
LAND MANAGEMENT  
Dec 3 10 13 AM '96

ARIZONA  
STATE OFFICE  
PHOENIX, ARIZONA

State of Arizona )  
                          )SS  
County of Gila    )

Recorded at the request of:  
Carlota Copper Company  
8101 East Prentice Avenue, Suite 800  
Englewood, Colorado 80111

**NOTICE OF LOCATION  
MILLSITE CLAIM**

NOTICE IS HEREBY GIVEN THAT CARLOTA COPPER COMPANY, hereby claims the land hereinafter described as a Millsite Claim, under and pursuant to the laws of the United States of America and the State of Arizona, having located a millsite claim as hereinafter established.

THE NAME of the claim is Kosher # 184, and the claim so located is rectangular in form, being 330 feet in width and 660 feet in length. A location notice is posted at the Northeast corner of the claim. The area claimed by this Millsite Claim is 5 acres.

THE UNDERSIGNED has distinctly marked the said location on the ground, so that its surface boundaries may be readily traced, by four substantial wood posts (2" X 2" X 4' 6"). One post at each corner, each so marked or inscribed as to indicate the intended location.

SAID CLAIM is situated in the Undesignated Mining District, Gila County, State of Arizona, and is more particularly described as follows:

BEGINNING at the Northeast claim corner monument, which is located South 1980 feet and West 990 feet from the NE Section Corner of Section 1, Township 1 South, Range 13 East, Gila and Salt River Meridian;

- thence, 660 feet South to the Southeast Corner;
- thence, 330 feet West to the Southwest Corner;
- thence, 660 feet North to the Northwest Corner;
- thence, 330 feet East to the Northeast Corner; the point of beginning.

SAID CLAIM is located in the:

NE 1/4 of Section 1, Twp. 1 South, Range 13 East .  
 SE 1/4 of Section \_\_\_\_\_, Twp. \_\_\_\_\_, Range \_\_\_\_\_ .  
 NW 1/4 of Section \_\_\_\_\_, Twp. \_\_\_\_\_, Range \_\_\_\_\_ .  
 SW 1/4 of Section \_\_\_\_\_, Twp. \_\_\_\_\_, Range \_\_\_\_\_ .  
 Gila and Salt River Meridian.

THIS MILLSITE has been located for the purpose of appropriating non-mineral land, if any, that may lie within the boundaries of the underlying lode claims. This millsite location is not intended as an abandonment of the lode mining claim.

Dated and posted on the ground this 14th day of September, 1996.

LOCATOR :           CARLOTA COPPER COMPANY  
                           8101 East Prentice Avenue, Suite 800  
                           Englewood, Colorado 80111  
 By *Douglas F. Sterck*  
                           Douglas F. Sterck - Agent

A MC 342479

FEE# 98-019738 M \$10.00  
ck# 001556  
#PAGES 2

RECORDED AT THE REQUEST OF  
CARLOTTA COPPER COMPANY

State of Arizona )  
)SS  
County of Gila )

**MICROFILMED  
INDEXED**

DATE 12-4-96 TIME 10:00

OFFICIAL RECORDS OF GILA COUNTY, AZ  
LINDA HAUGHT ORTEGA, RECORDER

Recorded at the request of:  
Carlota Copper Company  
8101 East Prentice Avenue, Suite 800  
Englewood, Colorado 80111

BY Linda Haught Ortega

**NOTICE OF LOCATION  
MILLSITE CLAIM**

NOTICE IS HEREBY GIVEN THAT CARLOTTA COPPER COMPANY, hereby claims the land hereinafter described as a Millsite Claim, under and pursuant to the laws of the United States of America and the State of Arizona, having located a millsite claim as hereinafter established.

THE NAME of the claim is Koshier # 185, and the claim so located is rectangular in form, being 330 feet in width and 660 feet in length. A location notice is posted at the Northeast corner of the claim. The area claimed by this Millsite Claim is 5 acres.

THE UNDERSIGNED has distinctly marked the said location on the ground, so that its surface boundaries may be readily traced, by four substantial wood posts (2" X 2" X 4' 6"). One post at each corner, each so marked or inscribed as to indicate the intended location.

SAID CLAIM is situated in the Undesignated Mining District, Gila County, State of Arizona, and is more particularly described as follows:

BEGINNING at the Northeast claim corner monument, which is located South 1980 feet and West 660 feet from the NE Section Corner of Section 1, Township 1 South, Range 13 East, Gila and Salt River Meridian;

- thence, 660 feet South to the Southeast Corner;
- thence, 330 feet West to the Southwest Corner;
- thence, 660 feet North to the Northwest Corner;
- thence, 330 feet East to the Northeast Corner; the point of beginning.

SAID CLAIM is located in the:

NE 1/4 of Section 1, Twp. 1 South, Range 13 East.  
 SE 1/4 of Section \_\_\_\_\_, Twp. \_\_\_\_\_, Range \_\_\_\_\_.  
 NW 1/4 of Section \_\_\_\_\_, Twp. \_\_\_\_\_, Range \_\_\_\_\_.  
 SW 1/4 of Section \_\_\_\_\_, Twp. \_\_\_\_\_, Range \_\_\_\_\_.  
 Gila and Salt River Meridian.

THIS MILLSITE has been located for the purpose of appropriating non-mineral land, if any, that may lie within the boundaries of the underlying lode claims. This millsite location is not intended as an abandonment of the lode mining claim.

Dated and posted on the ground this 14th day of September, 1996.

LOCATOR : CARLOTTA COPPER COMPANY  
 8101 East Prentice Avenue, Suite 800  
 Englewood, Colorado 80111  
 By Douglas F. Sterck  
 Douglas F. Sterck - Agent

RECEIVED  
 BUREAU OF  
 LAND MANAGEMENT  
 APR 22 10 59 AM '97  
 ARIZONA  
 STATE OFFICE  
 PHOENIX, ARIZONA

ENTERED IN COMPUTER

AME 342480

ARIZONA  
STATE OFFICE  
PHOENIX, ARIZONA

DEC 3 10 13 AM '96

RECEIVED  
BUREAU OF  
LAND MANAGEMENT

State of Arizona )  
                          )SS  
County of Gila    )

Recorded at the request of:  
Carlota Copper Company  
8101 East Prentice Avenue, Suite 800  
Englewood, Colorado 80111

**NOTICE OF LOCATION  
MILLSITE CLAIM**

NOTICE IS HEREBY GIVEN THAT CARLOTA COPPER COMPANY, hereby claims the land hereinafter described as a Millsite Claim, under and pursuant to the laws of the United States of America and the State of Arizona, having located a millsite claim as hereinafter established.

THE NAME of the claim is Kosher # 185, and the claim so located is rectangular in form, being 330 feet in width and 660 feet in length. A location notice is posted at the Northeast corner of the claim. The area claimed by this Millsite Claim is 5 acres.

THE UNDERSIGNED has distinctly marked the said location on the ground, so that its surface boundaries may be readily traced, by four substantial wood posts (2" X 2" X 4' 6"). One post at each corner, each so marked or inscribed as to indicate the intended location.

SAID CLAIM is situated in the Undesignated Mining District, Gila County, State of Arizona, and is more particularly described as follows:

BEGINNING at the Northeast claim corner monument, which is located South 1980 feet and West 660 feet from the NE Section Corner of Section 1, Township 1 South, Range 13 East, Gila and Salt River Meridian;

thence, 660 feet South to the Southeast Corner;  
thence, 330 feet West to the Southwest Corner;  
thence, 660 feet North to the Northwest Corner;  
thence, 330 feet East to the Northeast Corner; the point of beginning.

SAID CLAIM is located in the:

NE 1/4 of Section 1, Twp. 1 South, Range 13 East.  
SE 1/4 of Section \_\_\_\_\_, Twp. \_\_\_\_\_, Range \_\_\_\_\_.  
NW 1/4 of Section \_\_\_\_\_, Twp. \_\_\_\_\_, Range \_\_\_\_\_.  
SW 1/4 of Section \_\_\_\_\_, Twp. \_\_\_\_\_, Range \_\_\_\_\_.  
Gila and Salt River Meridian.

THIS MILLSITE has been located for the purpose of appropriating non-mineral land, if any, that may lie within the boundaries of the underlying lode claims. This millsite location is not intended as an abandonment of the lode mining claim.

Dated and posted on the ground this 14th day of September, 1996.

LOCATOR : CARLOTA COPPER COMPANY  
8101 East Prentice Avenue, Suite 800  
Englewood, Colorado 80111  
By *Douglas F. Sterck*  
Douglas F. Sterck - Agent

A MC 342480

1996 0086



OFFICIAL RECORDS OF PINAL COUNTY RECORDER

KATHLEEN C. FELIX

DATE: 12/04/96 TIME: 1135
FEE: 10.00
PAGES: 2
FEE NO: 1996-040086

State of Arizona )
)SS
County of Pinal )

Recorded at the request of:
Carlota Copper Company
8101 East Prentice Avenue, Suite 800
Englewood, Colorado 80111

NOTICE OF LOCATION
MILLSITE CLAIM

NOTICE IS HEREBY GIVEN THAT CARLOTA COPPER COMPANY, hereby claims the land hereinafter described as a Millsite Claim, under and pursuant to the laws of the United States of America and the State of Arizona, having located a millsite claim as hereinafter established.

THE NAME of the claim is Kosher # 186, and the claim so located is rectangular in form, being 330 feet in width and 660 feet in length. A location notice is posted at the Northeast corner of the claim. The area claimed by this Millsite Claim is 5 acres.

THE UNDERSIGNED has distinctly marked the said location on the ground, so that its surface boundaries may be readily traced, by four substantial wood posts (2" X 2" X 4' 6"). One post at each corner, each so marked or inscribed as to indicate the intended location.

SAID CLAIM is situated in the Undesignated Mining District, Pinal County, State of Arizona, and is more particularly described as follows:

BEGINNING at the Northeast claim corner monument, which is located South 2640 feet and West 3630 feet from the NE Section Corner of Section 1, Township 1 South, Range 13 East, Gila and Salt River Meridian;

- thence, 660 feet South to the Southeast Corner;
thence, 330 feet West to the Southwest Corner;
thence, 660 feet North to the Northwest Corner;
thence, 330 feet East to the Northeast Corner; the point of beginning.

SAID CLAIM is located in the:

NE 1/4 of Section \_\_\_\_\_, Twp. \_\_\_\_\_, Range \_\_\_\_\_
SE 1/4 of Section \_\_\_\_\_, Twp. \_\_\_\_\_, Range \_\_\_\_\_
NW 1/4 of Section \_\_\_\_\_, Twp. \_\_\_\_\_, Range \_\_\_\_\_
SW 1/4 of Section 1, Twp. 1 South, Range 13 East
Gila and Salt River Meridian.

THIS MILLSITE has been located for the purpose of appropriating non-mineral land, if any, that may lie within the boundaries of the underlying lode claims. This millsite location is not intended as an abandonment of the lode mining claim.

Dated and posted on the ground this 14th day of September, 1996.

LOCATOR: CARLOTA COPPER COMPANY
8101 East Prentice Avenue, Suite 800
Englewood, Colorado 80111

By Douglas F. Sterck - Agent

ARIZONA STATE OFFICE
PHOENIX, ARIZONA

APR 22 10 59 AM '97

RECEIVED
BUREAU OF
LAND MANAGEMENT

AMC 342481

6/24/97 Sr

FILED IN COMPUTER



State of Arizona )  
 )SS  
County of Pinal )

Recorded at the request of:  
Carlota Copper Company  
8101 East Prentice Avenue, Suite 800  
Englewood, Colorado 80111

**NOTICE OF LOCATION  
MILLSITE CLAIM**

ARIZONA  
STATE OFFICE  
PHOENIX, ARIZONA

Dec 3 10 13 AM '96

RECEIVED  
BUREAU OF  
LAND MANAGEMENT

NOTICE IS HEREBY GIVEN THAT CARLOTA COPPER COMPANY, hereby claims the land hereinafter described as a Millsite Claim, under and pursuant to the laws of the United States of America and the State of Arizona, having located a millsite claim as hereinafter established.

THE NAME of the claim is Kosher # 186, and the claim so located is rectangular in form, being 330 feet in width and 660 feet in length. A location notice is posted at the Northeast corner of the claim. The area claimed by this Millsite Claim is 5 acres.

THE UNDERSIGNED has distinctly marked the said location on the ground, so that its surface boundaries may be readily traced, by four substantial wood posts (2" X 2" X 4' 6"). One post at each corner, each so marked or inscribed as to indicate the intended location.

SAID CLAIM is situated in the Undesignated Mining District, Pinal County, State of Arizona, and is more particularly described as follows:

BEGINNING at the Northeast claim corner monument, which is located South 2640 feet and West 3630 feet from the NE Section Corner of Section 1, Township 1 South, Range 13 East, Gila and Salt River Meridian;

- thence, 660 feet South to the Southeast Corner;
- thence, 330 feet West to the Southwest Corner;
- thence, 660 feet North to the Northwest Corner;
- thence, 330 feet East to the Northeast Corner; the point of beginning.

SAID CLAIM is located in the:

NE 1/4 of Section \_\_\_\_\_, Twp. \_\_\_\_\_, Range \_\_\_\_\_.  
 SE 1/4 of Section \_\_\_\_\_, Twp. \_\_\_\_\_, Range \_\_\_\_\_.  
 NW 1/4 of Section \_\_\_\_\_, Twp. \_\_\_\_\_, Range \_\_\_\_\_.  
 SW 1/4 of Section 1, Twp. 1 South, Range 13 East.  
 Gila and Salt River Meridian.

THIS MILLSITE has been located for the purpose of appropriating non-mineral land, if any, that may lie within the boundaries of the underlying lode claims. This millsite location is not intended as an abandonment of the lode mining claim.

Dated and posted on the ground this 14th day of September, 1996.

LOCATOR : CARLOTA COPPER COMPANY  
8101 East Prentice Avenue, Suite 800  
Englewood, Colorado 80111

By Douglas F. Sterck  
Douglas F. Sterck - Agent

7110 342481

2

199 040087



OFFICIAL RECORDS OF PINAL COUNTY RECORDER

KATHLEEN C. FELIX

DATE: 12/04/96 TIME: 1135
FEE: 10.00
PAGES: 2
FEE NO: 1996-040087

State of Arizona )
)SS
County of Pinal )

Recorded at the request of:
Carlota Copper Company
8101 East Prentice Avenue, Suite 800
Englewood, Colorado 80111

NOTICE OF LOCATION
MILLSITE CLAIM

NOTICE IS HEREBY GIVEN THAT CARLOTA COPPER COMPANY, hereby claims the land hereinafter described as a Millsite Claim, under and pursuant to the laws of the United States of America and the State of Arizona, having located a millsite claim as hereinafter established.

THE NAME of the claim is Kosher # 187, and the claim so located is rectangular in form, being 330 feet in width and 660 feet in length. A location notice is posted at the Northeast corner of the claim. The area claimed by this Millsite Claim is 5 acres.

THE UNDERSIGNED has distinctly marked the said location on the ground, so that its surface boundaries may be readily traced, by four substantial wood posts (2" X 2" X 4' 6"). One post at each corner, each so marked or inscribed as to indicate the intended location.

SAID CLAIM is situated in the Undesignated Mining District, Pinal County, State of Arizona, and is more particularly described as follows:

BEGINNING at the Northeast claim corner monument, which is located South 2640 feet and West 3300 feet from the NE Section Corner of Section 1, Township 1 South, Range 13 East, Gila and Salt River Meridian;

- thence, 660 feet South to the Southeast Corner;
thence, 330 feet West to the Southwest Corner;
thence, 660 feet North to the Northwest Corner;
thence, 330 feet East to the Northeast Corner; the point of beginning.

SAID CLAIM is located in the:

NE 1/4 of Section \_\_\_\_\_, Twp. \_\_\_\_\_, Range \_\_\_\_\_
SE 1/4 of Section \_\_\_\_\_, Twp. \_\_\_\_\_, Range \_\_\_\_\_
NW 1/4 of Section \_\_\_\_\_, Twp. \_\_\_\_\_, Range \_\_\_\_\_
SW 1/4 of Section 1, Twp. 1 South, Range 13 East
Gila and Salt River Meridian.

THIS MILLSITE has been located for the purpose of appropriating non-mineral land, if any, that may lie within the boundaries of the underlying lode claims. This millsite location is not intended as an abandonment of the lode mining claim.

Dated and posted on the ground this 14th day of September, 1996.

LOCATOR: CARLOTA COPPER COMPANY
8101 East Prentice Avenue, Suite 800
Englewood, Colorado 80111
By Douglas F. Sterck
Douglas F. Sterck - Agent

RECEIVED BUREAU OF LAND MANAGEMENT
ARIZONA STATE OFFICE PHOENIX, ARIZONA
APR 22 10 59 AM '97
AMC 342482

6/24/97 SR
ENTERED IN COMPUTER

State of Arizona )  
 )SS  
County of Pinal )

Recorded at the request of:  
Carlota Copper Company  
8101 East Prentice Avenue, Suite 800  
Englewood, Colorado 80111

ARIZONA  
STATE OFFICE  
PHOENIX, ARIZONA

DEC 3 10 13 AM '96

RECEIVED  
BUREAU OF  
LAND MANAGEMENT

**NOTICE OF LOCATION  
MILLSITE CLAIM**

NOTICE IS HEREBY GIVEN THAT CARLOTA COPPER COMPANY, hereby claims the land hereinafter described as a Millsite Claim, under and pursuant to the laws of the United States of America and the State of Arizona, having located a millsite claim as hereinafter established.

THE NAME of the claim is Kosher # 187, and the claim so located is rectangular in form, being 330 feet in width and 660 feet in length. A location notice is posted at the Northeast corner of the claim. The area claimed by this Millsite Claim is 5 acres.

THE UNDERSIGNED has distinctly marked the said location on the ground, so that its surface boundaries may be readily traced, by four substantial wood posts (2" X 2" X 4' 6"). One post at each corner, each so marked or inscribed as to indicate the intended location.

SAID CLAIM is situated in the Undesignated Mining District, Pinal County, State of Arizona, and is more particularly described as follows:

BEGINNING at the Northeast claim corner monument, which is located South 2640 feet and West 3300 feet from the NE Section Corner of Section 1, Township 1 South, Range 13 East, Gila and Salt River Meridian;

- thence, 660 feet South to the Southeast Corner;
- thence, 330 feet West to the Southwest Corner;
- thence, 660 feet North to the Northwest Corner;
- thence, 330 feet East to the Northeast Corner; the point of beginning.

SAID CLAIM is located in the:

NE 1/4 of Section \_\_\_\_\_, Twp. \_\_\_\_\_, Range \_\_\_\_\_ .  
 SE 1/4 of Section \_\_\_\_\_, Twp. \_\_\_\_\_, Range \_\_\_\_\_ .  
 NW 1/4 of Section \_\_\_\_\_, Twp. \_\_\_\_\_, Range \_\_\_\_\_ .  
 SW 1/4 of Section 1, Twp. 1 South, Range 13 East .  
 Gila and Salt River Meridian.

THIS MILLSITE has been located for the purpose of appropriating non-mineral land, if any, that may lie within the boundaries of the underlying lode claims. This millsite location is not intended as an abandonment of the lode mining claim.

Dated and posted on the ground this 14th day of September, 1996.

LOCATOR : CARLOTA COPPER COMPANY  
8101 East Prentice Avenue, Suite 800  
Englewood, Colorado 80111

By *Douglas F. Sterck*  
Douglas F. Sterck - Agent

A HC 342482

1996-040088

*(Handwritten mark)*

OFFICIAL RECORDS OF  
PINAL COUNTY RECORDER  
KATHLEEN C. FELIX

DATE: 12/04/96      TIME: 1135  
FEE :            10.00  
PAGES:            2  
FEE NO: 1996-040088

State of Arizona    )  
                                  )SS  
County of Pinal     )

Recorded at the request of:  
Carlota Copper Company  
8101 East Prentice Avenue, Suite 800  
Englewood, Colorado 80111

**NOTICE OF LOCATION  
MILLSITE CLAIM**

NOTICE IS HEREBY GIVEN THAT CARLOTA COPPER COMPANY, hereby claims the land hereinafter described as a Millsite Claim, under and pursuant to the laws of the United States of America and the State of Arizona, having located a millsite claim as hereinafter established.

THE NAME of the claim is Kosher # 188, and the claim so located is rectangular in form, being 330 feet in width and 660 feet in length. A location notice is posted at the Northeast corner of the claim. The area claimed by this Millsite Claim is 5 acres.

THE UNDERSIGNED has distinctly marked the said location on the ground, so that its surface boundaries may be readily traced, by four substantial wood posts (2" X 2" X 4' 6"). One post at each corner, each so marked or inscribed as to indicate the intended location.

SAID CLAIM is situated in the Undesignated Mining District, Pinal County, State of Arizona, and is more particularly described as follows:

BEGINNING at the Northeast claim corner monument, which is located South 2640 feet and West 2970 feet from the NE Section Corner of Section 1, Township 1 South, Range 13 East, Gila and Salt River Meridian;

- thence, 660 feet South to the Southeast Corner;
- thence, 330 feet West to the Southwest Corner;
- thence, 660 feet North to the Northwest Corner;
- thence, 330 feet East to the Northeast Corner; the point of beginning.

SAID CLAIM is located in the:

NE 1/4 of Section \_\_\_\_\_, Twp. \_\_\_\_\_, Range \_\_\_\_\_  
SE 1/4 of Section \_\_\_\_\_, Twp. \_\_\_\_\_, Range \_\_\_\_\_  
NW 1/4 of Section \_\_\_\_\_, Twp. \_\_\_\_\_, Range \_\_\_\_\_  
SW 1/4 of Section 1, Twp. 1 South, Range 13 East  
Gila and Salt River Meridian.

THIS MILLSITE has been located for the purpose of appropriating non-mineral land, if any, that may lie within the boundaries of the underlying lode claims. This millsite location is not intended as an abandonment of the lode mining claim.

Dated and posted on the ground this 14th day of September, 1996.

LOCATOR :            CARLOTA COPPER COMPANY  
                              8101 East Prentice Avenue, Suite 800  
                              Englewood, Colorado 80111  
By *Douglas F. Sterck*  
                              Douglas F. Sterck - Agent

*6/24/97 SR*

COMPUTER

RECEIVED  
BUREAU OF  
LAND MANAGEMENT  
ARIZONA  
STATE OFFICE  
PHOENIX, ARIZONA  
Apr 22 10 59 AM '97

AME 342483

State of Arizona )  
 )SS  
County of Pinal )

Recorded at the request of:  
Carlota Copper Company  
8101 East Prentice Avenue, Suite 800  
Englewood, Colorado 80111

ARIZONA  
STATE OFFICE  
PHOENIX, ARIZONA

Dec 3 10 13 AM '96

RECEIVED  
BUREAU OF  
LAND MANAGEMENT

**NOTICE OF LOCATION  
MILLSITE CLAIM**

NOTICE IS HEREBY GIVEN THAT CARLOTA COPPER COMPANY, hereby claims the land hereinafter described as a Millsite Claim, under and pursuant to the laws of the United States of America and the State of Arizona, having located a millsite claim as hereinafter established.

THE NAME of the claim is Kosher # 188, and the claim so located is rectangular in form, being 330 feet in width and 660 feet in length. A location notice is posted at the Northeast corner of the claim. The area claimed by this Millsite Claim is 5 acres.

THE UNDERSIGNED has distinctly marked the said location on the ground, so that its surface boundaries may be readily traced, by four substantial wood posts (2" X 2" X 4' 6"). One post at each corner, each so marked or inscribed as to indicate the intended location.

SAID CLAIM is situated in the Undesignated Mining District, Pinal County, State of Arizona, and is more particularly described as follows:

BEGINNING at the Northeast claim corner monument, which is located South 2640 feet and West 2970 feet from the NE Section Corner of Section 1, Township 1 South, Range 13 East, Gila and Salt River Meridian;

thence, 660 feet South to the Southeast Corner;  
thence, 330 feet West to the Southwest Corner;  
thence, 660 feet North to the Northwest Corner;  
thence, 330 feet East to the Northeast Corner; the point of beginning.

SAID CLAIM is located in the:

NE 1/4 of Section \_\_\_\_\_, Twp. \_\_\_\_\_, Range \_\_\_\_\_.  
SE 1/4 of Section \_\_\_\_\_, Twp. \_\_\_\_\_, Range \_\_\_\_\_.  
NW 1/4 of Section \_\_\_\_\_, Twp. \_\_\_\_\_, Range \_\_\_\_\_.  
SW 1/4 of Section 1, Twp. 1 South, Range 13 East.  
Gila and Salt River Meridian.

THIS MILLSITE has been located for the purpose of appropriating non-mineral land, if any, that may lie within the boundaries of the underlying lode claims. This millsite location is not intended as an abandonment of the lode mining claim.

Dated and posted on the ground this 14th day of September, 1996.

LOCATOR : CARLOTA COPPER COMPANY  
8101 East Prentice Avenue, Suite 800  
Englewood, Colorado 80111

By Douglas F. Sterck  
Douglas F. Sterck - Agent

A MC 342483



2

19 1-040089



OFFICIAL RECORDS OF PINAL COUNTY RECORDER

KATHLEEN C. FELIX

DATE: 12/04/96 TIME: 1135
FEE: 10.00
PAGES: 2
FEE NO: 1996-040089

State of Arizona )
)SS
County of Pinal )

Recorded at the request of:
Carlota Copper Company
8101 East Prentice Avenue, Suite 800
Englewood, Colorado 80111

NOTICE OF LOCATION
MILLSITE CLAIM

NOTICE IS HEREBY GIVEN THAT CARLOTA COPPER COMPANY, hereby claims the land hereinafter described as a Millsite Claim, under and pursuant to the laws of the United States of America and the State of Arizona, having located a millsite claim as hereinafter established.

THE NAME of the claim is Kosher # 189, and the claim so located is rectangular in form, being 330 feet in width and 660 feet in length. A location notice is posted at the Northeast corner of the claim. The area claimed by this Millsite Claim is 5 acres.

THE UNDERSIGNED has distinctly marked the said location on the ground, so that its surface boundaries may be readily traced, by four substantial wood posts (2" X 2" X 4' 6"). One post at each corner, each so marked or inscribed as to indicate the intended location.

SAID CLAIM is situated in the Undesignated Mining District, Pinal County, State of Arizona, and is more particularly described as follows:

BEGINNING at the Northeast claim corner monument, which is located South 2640 feet and West 2640 feet from the NE Section Corner of Section 1, Township 1 South, Range 13 East, Gila and Salt River Meridian;

thence, 660 feet South to the Southeast Corner;
thence, 330 feet West to the Southwest Corner;
thence, 660 feet North to the Northwest Corner;
thence, 330 feet East to the Northeast Corner; the point of beginning.

SAID CLAIM is located in the:

NE 1/4 of Section \_\_\_\_\_, Twp. \_\_\_\_\_, Range \_\_\_\_\_
SE 1/4 of Section \_\_\_\_\_, Twp. \_\_\_\_\_, Range \_\_\_\_\_
NW 1/4 of Section \_\_\_\_\_, Twp. \_\_\_\_\_, Range \_\_\_\_\_
SW 1/4 of Section 1, Twp. 1 South, Range 13 East
Gila and Salt River Meridian.

THIS MILLSITE has been located for the purpose of appropriating non-mineral land, if any, that may lie within the boundaries of the underlying lode claims. This millsite location is not intended as an abandonment of the lode mining claim.

Dated and posted on the ground this 14th day of September, 1996.

LOCATOR: CARLOTA COPPER COMPANY
8101 East Prentice Avenue, Suite 800
Englewood, Colorado 80111

By Douglas F. Sterck
Douglas F. Sterck - Agent

6/24/97 SR

ENTERED IN COMPUTER

ARIZONA
STATE OFFICE
PHOENIX, ARIZONA

Apr 22 10 59 AM '97

RECEIVED
BUREAU OF
LAND MANAGEMENT

AME 342484

State of Arizona )  
                          )SS  
County of Pinal )

Recorded at the request of:  
Carlota Copper Company  
8101 East Prentice Avenue, Suite 800  
Englewood, Colorado 80111

**NOTICE OF LOCATION  
MILLSITE CLAIM**

ARIZONA  
STATE OFFICE  
PHOENIX, ARIZONA

DEC 3 10 13 AM '96

RECEIVED  
BUREAU OF  
LAND MANAGEMENT

NOTICE IS HEREBY GIVEN THAT CARLOTA COPPER COMPANY, hereby claims the land hereinafter described as a Millsite Claim, under and pursuant to the laws of the United States of America and the State of Arizona, having located a millsite claim as hereinafter established.

THE NAME of the claim is Kosher # 189, and the claim so located is rectangular in form, being 330 feet in width and 660 feet in length. A location notice is posted at the Northeast corner of the claim. The area claimed by this Millsite Claim is 5 acres.

THE UNDERSIGNED has distinctly marked the said location on the ground, so that its surface boundaries may be readily traced, by four substantial wood posts (2" X 2" X 4' 6"). One post at each corner, each so marked or inscribed as to indicate the intended location.

SAID CLAIM is situated in the Undesignated Mining District, Pinal County, State of Arizona, and is more particularly described as follows:

BEGINNING at the Northeast claim corner monument, which is located South 2640 feet and West 2640 feet from the NE Section Corner of Section 1, Township 1 South, Range 13 East, Gila and Salt River Meridian;

- thence, 660 feet South to the Southeast Corner;
- thence, 330 feet West to the Southwest Corner;
- thence, 660 feet North to the Northwest Corner;
- thence, 330 feet East to the Northeast Corner; the point of beginning.

SAID CLAIM is located in the:

NE 1/4 of Section \_\_\_\_\_, Twp. \_\_\_\_\_, Range \_\_\_\_\_.  
SE 1/4 of Section \_\_\_\_\_, Twp. \_\_\_\_\_, Range \_\_\_\_\_.  
NW 1/4 of Section \_\_\_\_\_, Twp. \_\_\_\_\_, Range \_\_\_\_\_.  
SW 1/4 of Section 1, Twp. 1 South, Range 13 East.  
Gila and Salt River Meridian.

THIS MILLSITE has been located for the purpose of appropriating non-mineral land, if any, that may lie within the boundaries of the underlying lode claims. This millsite location is not intended as an abandonment of the lode mining claim.

Dated and posted on the ground this 14th day of September, 1996.

LOCATOR : CARLOTA COPPER COMPANY  
8101 East Prentice Avenue, Suite 800  
Englewood, Colorado 80111  
By Douglas F. Sterck  
Douglas F. Sterck - Agent

HC 342484

(2)

96-040090



OFFICIAL RECORDS OF PINAL COUNTY RECORDER

KATHLEEN C. FELIX

DATE: 12/04/96 TIME: 1135  
FEE : 10.00  
PAGES: 2  
FEE NO: 1996-040090

State of Arizona )  
 )SS  
County of Pinal )

Recorded at the request of:  
Carlota Copper Company  
8101 East Prentice Avenue, Suite 800  
Englewood, Colorado 80111

NOTICE OF LOCATION  
MILLSITE CLAIM

NOTICE IS HEREBY GIVEN THAT CARLOTA COPPER COMPANY, hereby claims the land hereinafter described as a Millsite Claim, under and pursuant to the laws of the United States of America and the State of Arizona, having located a millsite claim as hereinafter established.

THE NAME of the claim is Kosher # 190, and the claim so located is rectangular in form, being 330 feet in width and 660 feet in length. A location notice is posted at the Northeast corner of the claim. The area claimed by this Millsite Claim is 5 acres.

THE UNDERSIGNED has distinctly marked the said location on the ground, so that its surface boundaries may be readily traced, by four substantial wood posts (2" X 2" X 4' 6"). One post at each corner, each so marked or inscribed as to indicate the intended location.

SAID CLAIM is situated in the Undesignated Mining District, Pinal County, State of Arizona, and is more particularly described as follows:

BEGINNING at the Northeast claim corner monument, which is located South 2640 feet and West 2310 feet from the NE Section Corner of Section 1, Township 1 South, Range 13 East, Gila and Salt River Meridian;

- thence, 660 feet South to the Southeast Corner;
- thence, 330 feet West to the Southwest Corner;
- thence, 660 feet North to the Northwest Corner;
- thence, 330 feet East to the Northeast Corner; the point of beginning.

SAID CLAIM is located in the:

NE 1/4 of Section \_\_\_\_\_, Twp. \_\_\_\_\_, Range \_\_\_\_\_  
 SE 1/4 of Section 1, Twp. 1 South, Range 13 East  
 NW 1/4 of Section \_\_\_\_\_, Twp. \_\_\_\_\_, Range \_\_\_\_\_  
 SW 1/4 of Section \_\_\_\_\_, Twp. \_\_\_\_\_, Range \_\_\_\_\_  
 Gila and Salt River Meridian.

THIS MILLSITE has been located for the purpose of appropriating non-mineral land, if any, that may lie within the boundaries of the underlying lode claims. This millsite location is not intended as an abandonment of the lode mining claim.

Dated and posted on the ground this 14th day of September, 1996.

LOCATOR : CARLOTA COPPER COMPANY  
8101 East Prentice Avenue, Suite 800  
Englewood, Colorado 80111

By Douglas F. Sterck  
Douglas F. Sterck - Agent

6/24/97 Sr

ENTERED IN COUNTY RECORDS

ARIZONA  
STATE OFFICE  
PHOENIX, ARIZONA

Apr 22 10 59 AM '97

RECEIVED  
BUREAU OF  
LAND MANAGEMENT

AME 342485

State of Arizona )  
 )SS  
County of Pinal )

Recorded at the request of:  
Carlota Copper Company  
8101 East Prentice Avenue, Suite 800  
Englewood, Colorado 80111

**NOTICE OF LOCATION  
MILLSITE CLAIM**

ARIZONA  
STATE OFFICE  
PHOENIX, ARIZONA

RECEIVED  
BUREAU OF  
LAND MANAGEMENT  
Dec 3 10 13 AM '96

NOTICE IS HEREBY GIVEN THAT CARLOTA COPPER COMPANY, hereby claims the land hereinafter described as a Millsite Claim, under and pursuant to the laws of the United States of America and the State of Arizona, having located a millsite claim as hereinafter established.

THE NAME of the claim is Kosher # 190, and the claim so located is rectangular in form, being 330 feet in width and 660 feet in length. A location notice is posted at the Northeast corner of the claim. The area claimed by this Millsite Claim is 5 acres.

THE UNDERSIGNED has distinctly marked the said location on the ground, so that its surface boundaries may be readily traced, by four substantial wood posts (2" X 2" X 4' 6"). One post at each corner, each so marked or inscribed as to indicate the intended location.

SAID CLAIM is situated in the Undesignated Mining District, Pinal County, State of Arizona, and is more particularly described as follows:

BEGINNING at the Northeast claim corner monument, which is located South 2640 feet and West 2310 feet from the NE Section Corner of Section 1, Township 1 South, Range 13 East, Gila and Salt River Meridian;

thence, 660 feet South to the Southeast Corner;  
thence, 330 feet West to the Southwest Corner;  
thence, 660 feet North to the Northwest Corner;  
thence, 330 feet East to the Northeast Corner; the point of beginning.

SAID CLAIM is located in the:

NE 1/4 of Section \_\_\_\_\_, Twp. \_\_\_\_\_, Range \_\_\_\_\_ .  
SE 1/4 of Section 1, Twp. 1 South, Range 13 East .  
NW 1/4 of Section \_\_\_\_\_, Twp. \_\_\_\_\_, Range \_\_\_\_\_ .  
SW 1/4 of Section \_\_\_\_\_, Twp. \_\_\_\_\_, Range \_\_\_\_\_ .  
Gila and Salt River Meridian.

THIS MILLSITE has been located for the purpose of appropriating non-mineral land, if any, that may lie within the boundaries of the underlying lode claims. This millsite location is not intended as an abandonment of the lode mining claim.

Dated and posted on the ground this 14th day of September, 1996.

LOCATOR : CARLOTA COPPER COMPANY  
8101 East Prentice Avenue, Suite 800  
Englewood, Colorado 80111

By Douglas F. Sterck  
Douglas F. Sterck - Agent

A MC 342485

2

996-040091



OFFICIAL RECORDS OF PINAL COUNTY RECORDER

KATHLEEN C. FELIX

DATE: 12/04/96 TIME: 1135
FEE : 10.00
PAGES: 2
FEE NO: 1996-040091

State of Arizona )
)SS
County of Pinal )

Recorded at the request of:
Carlota Copper Company
8101 East Prentice Avenue, Suite 800
Englewood, Colorado 80111

NOTICE OF LOCATION
MILLSITE CLAIM

NOTICE IS HEREBY GIVEN THAT CARLOTA COPPER COMPANY, hereby claims the land hereinafter described as a Millsite Claim, under and pursuant to the laws of the United States of America and the State of Arizona, having located a millsite claim as hereinafter established.

THE NAME of the claim is Kosher # 191, and the claim so located is rectangular in form, being 330 feet in width and 660 feet in length. A location notice is posted at the Northeast corner of the claim. The area claimed by this Millsite Claim is 5 acres.

THE UNDERSIGNED has distinctly marked the said location on the ground, so that its surface boundaries may be readily traced, by four substantial wood posts (2" X 2" X 4' 6"). One post at each corner, each so marked or inscribed as to indicate the intended location.

SAID CLAIM is situated in the Undesignated Mining District, Pinal County, State of Arizona, and is more particularly described as follows:

BEGINNING at the Northeast claim corner monument, which is located South 2640 feet and West 1980 feet from the NE Section Corner of Section 1, Township 1 South, Range 13 East, Gila and Salt River Meridian;

thence, 660 feet South to the Southeast Corner;
thence, 330 feet West to the Southwest Corner;
thence, 660 feet North to the Northwest Corner;
thence, 330 feet East to the Northeast Corner; the point of beginning.

SAID CLAIM is located in the:

NE 1/4 of Section \_\_\_\_\_, Twp. \_\_\_\_\_, Range \_\_\_\_\_
SE 1/4 of Section 1, Twp. 1 South, Range 13 East
NW 1/4 of Section \_\_\_\_\_, Twp. \_\_\_\_\_, Range \_\_\_\_\_
SW 1/4 of Section \_\_\_\_\_, Twp. \_\_\_\_\_, Range \_\_\_\_\_
Gila and Salt River Meridian.

THIS MILLSITE has been located for the purpose of appropriating non-mineral land, if any, that may lie within the boundaries of the underlying lode claims. This millsite location is not intended as an abandonment of the lode mining claim.

Dated and posted on the ground this 14th day of September, 1996.

LOCATOR : CARLOTA COPPER COMPANY
8101 East Prentice Avenue, Suite 800
Englewood, Colorado 80111
By Douglas F. Sterck - Agent

ARIZONA STATE OFFICE
PHOENIX, ARIZONA

Apr 22 10 59 AM '97

RECEIVED
BUREAU OF
LAND MANAGEMENT

AME 342486

ENTERED IN COUNTY RECORDS



State of Arizona )  
 )SS  
County of Pinal )

Recorded at the request of:  
Carlota Copper Company  
8101 East Prentice Avenue, Suite 800  
Englewood, Colorado 80111

ARIZONA  
STATE OFFICE  
PHOENIX, ARIZONA

Dec 3 10 13 AM '96

RECEIVED  
BUREAU OF  
LAND MANAGEMENT

**NOTICE OF LOCATION  
MILLSITE CLAIM**

NOTICE IS HEREBY GIVEN THAT CARLOTA COPPER COMPANY, hereby claims the land hereinafter described as a Millsite Claim, under and pursuant to the laws of the United States of America and the State of Arizona, having located a millsite claim as hereinafter established.

THE NAME of the claim is Kosher # 191, and the claim so located is rectangular in form, being 330 feet in width and 660 feet in length. A location notice is posted at the Northeast corner of the claim. The area claimed by this Millsite Claim is 5 acres.

THE UNDERSIGNED has distinctly marked the said location on the ground, so that its surface boundaries may be readily traced, by four substantial wood posts (2" X 2" X 4' 6"). One post at each corner, each so marked or inscribed as to indicate the intended location.

SAID CLAIM is situated in the Undesignated Mining District, Pinal County, State of Arizona, and is more particularly described as follows:

BEGINNING at the Northeast claim corner monument, which is located South 2640 feet and West 1980 feet from the NE Section Corner of Section 1, Township 1 South, Range 13 East, Gila and Salt River Meridian;

thence, 660 feet South to the Southeast Corner;  
thence, 330 feet West to the Southwest Corner;  
thence, 660 feet North to the Northwest Corner;  
thence, 330 feet East to the Northeast Corner; the point of beginning.

SAID CLAIM is located in the:

NE 1/4 of Section \_\_\_\_\_, Twp. \_\_\_\_\_, Range \_\_\_\_\_  
SE 1/4 of Section 1, Twp. 1 South, Range 13 East  
NW 1/4 of Section \_\_\_\_\_, Twp. \_\_\_\_\_, Range \_\_\_\_\_  
SW 1/4 of Section \_\_\_\_\_, Twp. \_\_\_\_\_, Range \_\_\_\_\_  
Gila and Salt River Meridian.

THIS MILLSITE has been located for the purpose of appropriating non-mineral land, if any, that may lie within the boundaries of the underlying lode claims. This millsite location is not intended as an abandonment of the lode mining claim.

Dated and posted on the ground this 14th day of September, 1996.

LOCATOR : CARLOTA COPPER COMPANY  
8101 East Prentice Avenue, Suite 800  
Englewood, Colorado 80111

By *Douglas F. Sterck*  
Douglas F. Sterck - Agent

A MC 342486

36-040092



OFFICIAL RECORDS OF PINAL COUNTY RECORDER

KATHLEEN C. FELIX

DATE: 12/04/96 TIME: 1135  
FEE: 10.00  
PAGES: 2  
FEE NO: 1996-040092

2

State of Arizona )  
                          )SS  
County of Pinal )

Recorded at the request of:  
Carlota Copper Company  
8101 East Prentice Avenue, Suite 800  
Englewood, Colorado 80111

**NOTICE OF LOCATION  
MILLSITE CLAIM**

NOTICE IS HEREBY GIVEN THAT CARLOTA COPPER COMPANY, hereby claims the land hereinafter described as a Millsite Claim, under and pursuant to the laws of the United States of America and the State of Arizona, having located a millsite claim as hereinafter established.

THE NAME of the claim is Kosher # 192, and the claim so located is rectangular in form, being 330 feet in width and 660 feet in length. A location notice is posted at the Northeast corner of the claim. The area claimed by this Millsite Claim is 5 acres.

THE UNDERSIGNED has distinctly marked the said location on the ground, so that its surface boundaries may be readily traced, by four substantial wood posts (2" X 2" X 4' 6"). One post at each corner, each so marked or inscribed as to indicate the intended location.

SAID CLAIM is situated in the Undesignated Mining District, Pinal County, State of Arizona, and is more particularly described as follows:

BEGINNING at the Northeast claim corner monument, which is located South 2640 feet and West 1650 feet from the NE Section Corner of Section 1, Township 1 South, Range 13 East, Gila and Salt River Meridian;

thence, 660 feet South to the Southeast Corner;  
thence, 330 feet West to the Southwest Corner;  
thence, 660 feet North to the Northwest Corner;  
thence, 330 feet East to the Northeast Corner; the point of beginning.

SAID CLAIM is located in the:

NE 1/4 of Section \_\_\_\_\_, Twp. \_\_\_\_\_, Range \_\_\_\_\_  
SE 1/4 of Section 1, Twp. 1 South, Range 13 East  
NW 1/4 of Section \_\_\_\_\_, Twp. \_\_\_\_\_, Range \_\_\_\_\_  
SW 1/4 of Section \_\_\_\_\_, Twp. \_\_\_\_\_, Range \_\_\_\_\_  
Gila and Salt River Meridian.

THIS MILLSITE has been located for the purpose of appropriating non-mineral land, if any, that may lie within the boundaries of the underlying lode claims. This millsite location is not intended as an abandonment of the lode mining claim.

Dated and posted on the ground this 14th day of September, 1996.

LOCATOR : CARLOTA COPPER COMPANY  
8101 East Prentice Avenue, Suite 800  
Englewood, Colorado 80111

By Douglas F. Sterck  
Douglas F. Sterck - Agent

6/24/97 Sr

ENTERED IN COMPUTER

ARIZONA  
STATE OFFICE  
PHOENIX, ARIZONA

APR 22 10 59 AM '97

RECEIVED  
BUREAU OF  
LAND MANAGEMENT

AMC 342487

State of Arizona )  
 )SS  
County of Pinal )

Recorded at the request of:  
Carlota Copper Company  
8101 East Prentice Avenue, Suite 800  
Englewood, Colorado 80111

RECEIVED  
BUREAU OF  
LAND MANAGEMENT  
ARIZONA  
STATE OFFICE  
PHOENIX, ARIZONA  
DEC 3 10 13 AM '96

**NOTICE OF LOCATION  
MILLSITE CLAIM**

NOTICE IS HEREBY GIVEN THAT CARLOTA COPPER COMPANY, hereby claims the land hereinafter described as a Millsite Claim, under and pursuant to the laws of the United States of America and the State of Arizona, having located a millsite claim as hereinafter established.

THE NAME of the claim is Kosher # 192, and the claim so located is rectangular in form, being 330 feet in width and 660 feet in length. A location notice is posted at the Northeast corner of the claim. The area claimed by this Millsite Claim is 5 acres.

THE UNDERSIGNED has distinctly marked the said location on the ground, so that its surface boundaries may be readily traced, by four substantial wood posts (2" X 2" X 4' 6"). One post at each corner, each so marked or inscribed as to indicate the intended location.

SAID CLAIM is situated in the Undesignated Mining District, Pinal County, State of Arizona, and is more particularly described as follows:

BEGINNING at the Northeast claim corner monument, which is located South 2640 feet and West 1650 feet from the NE Section Corner of Section 1, Township 1 South, Range 13 East, Gila and Salt River Meridian;

- thence, 660 feet South to the Southeast Corner;
- thence, 330 feet West to the Southwest Corner;
- thence, 660 feet North to the Northwest Corner;
- thence, 330 feet East to the Northeast Corner; the point of beginning.

SAID CLAIM is located in the:

NE 1/4 of Section \_\_\_\_\_, Twp. \_\_\_\_\_, Range \_\_\_\_\_ .  
 SE 1/4 of Section 1, Twp. 1 South, Range 13 East .  
 NW 1/4 of Section \_\_\_\_\_, Twp. \_\_\_\_\_, Range \_\_\_\_\_ .  
 SW 1/4 of Section \_\_\_\_\_, Twp. \_\_\_\_\_, Range \_\_\_\_\_ .  
 Gila and Salt River Meridian.

THIS MILLSITE has been located for the purpose of appropriating non-mineral land, if any, that may lie within the boundaries of the underlying lode claims. This millsite location is not intended as an abandonment of the lode mining claim.

Dated and posted on the ground this 14th day of September, 1996.

LOCATOR : CARLOTA COPPER COMPANY  
 8101 East Prentice Avenue, Suite 800  
 Englewood, Colorado 80111  
 By Douglas F. Sterck  
 Douglas F. Sterck - Agent

A MC 342487

98-19739

M \$10.00  
ck# 001556  
#PAGES 2

FEE#  
RECORDED AT THE REQUEST OF

CARLOTTA COPPER COMPANY

State of Arizona )

)SS

Counties of Gila & Pinal

MICROFILMED  
INDEXED


Recorded at the request of:  
Carlota Copper Company  
8101 East Prentice Avenue, Suite 800  
Englewood, Colorado 80111

DATE 12-4-96 TIME 10:00

OFFICIAL RECORDS OF GILA COUNTY, AZ  
LINDA HAUGHT ORTEGA, RECORDER

BY *Linda Haught Ortega*

NOTICE OF LOCATION  
MILLSITE CLAIM



NOTICE IS HEREBY GIVEN THAT CARLOTTA COPPER COMPANY, hereby claims the land hereinafter described as a Millsite Claim, under and pursuant to the laws of the United States of America and the State of Arizona, having located a millsite claim as hereinafter established.

THE NAME of the claim is Koshier # 193, and the claim so located is rectangular in form, being 330 feet in width and 660 feet in length. A location notice is posted at the Northeast corner of the claim. The area claimed by this Millsite Claim is 5 acres.

THE UNDERSIGNED has distinctly marked the said location on the ground, so that its surface boundaries may be readily traced, by four substantial wood posts (2" X 2" X 4' 6"). One post at each corner, each so marked or inscribed as to indicate the intended location.

SAID CLAIM is situated in the Undesignated Mining District, Gila and Pinal Counties, State of Arizona, and is more particularly described as follows:

BEGINNING at the Northeast claim corner monument, which is located South 2640 feet and West 1320 feet from the NE Section Corner of Section 1, Township 1 South, Range 13 East, Gila and Salt River Meridian;

- thence, 660 feet South to the Southeast Corner;
- thence, 330 feet West to the Southwest Corner;
- thence, 660 feet North to the Northwest Corner;
- thence, 330 feet East to the Northeast Corner; the point of beginning.

SAID CLAIM is located in the:

NE 1/4 of Section _____	,Twp. _____	,Range _____
SE 1/4 of Section <u>1</u>	,Twp. <u>1 South</u>	,Range <u>13 East</u>
NW 1/4 of Section _____	,Twp. _____	,Range _____
SW 1/4 of Section _____	,Twp. _____	,Range _____

Gila and Salt River Meridian.

THIS MILLSITE has been located for the purpose of appropriating non-mineral land, if any, that may lie within the boundaries of the underlying lode claims. This millsite location is not intended as an abandonment of the lode mining claim.

Dated and posted on the ground this 14th day of September, 1996.

LOCATOR : CARLOTTA COPPER COMPANY  
8101 East Prentice Avenue, Suite 800  
Englewood, Colorado 80111

By *Douglas F. Sterck*  
Douglas F. Sterck - Agent

ARIZONA  
STATE OFFICE  
PHOENIX, ARIZONA

APR 22 10 59 AM '97

RECEIVED  
BUREAU OF  
LAND MANAGEMENT  
AMC 342488

6/24/97 Sr  
ENTERED IN...

2

1996-040093



OFFICIAL RECORDS OF PINAL COUNTY RECORDER

KATHLEEN C. FELIX

DATE: 12/04/96 TIME: 1135
FEE: 10.00
PAGES: 2
FEE NO: 1996-040093

State of Arizona )
)SS
Counties of Gila & Pinal )

Recorded at the request of:
Carlota Copper Company
8101 East Prentice Avenue, Suite 800
Englewood, Colorado 80111

NOTICE OF LOCATION
MILLSITE CLAIM

NOTICE IS HEREBY GIVEN THAT CARLOTA COPPER COMPANY, hereby claims the land hereinafter described as a Millsite Claim, under and pursuant to the laws of the United States of America and the State of Arizona, having located a millsite claim as hereinafter established.

THE NAME of the claim is Kosher # 193, and the claim so located is rectangular in form, being 330 feet in width and 660 feet in length. A location notice is posted at the Northeast corner of the claim. The area claimed by this Millsite Claim is 5 acres.

THE UNDERSIGNED has distinctly marked the said location on the ground, so that its surface boundaries may be readily traced, by four substantial wood posts (2" X 2" X 4' 6"). One post at each corner, each so marked or inscribed as to indicate the intended location.

SAID CLAIM is situated in the Undesignated Mining District, Gila and Pinal Counties, State of Arizona, and is more particularly described as follows:

BEGINNING at the Northeast claim corner monument, which is located South 2640 feet and West 1320 feet from the NE Section Corner of Section 1, Township 1 South, Range 13 East, Gila and Salt River Meridian;

- thence, 660 feet South to the Southeast Corner;
thence, 330 feet West to the Southwest Corner;
thence, 660 feet North to the Northwest Corner;
thence, 330 feet East to the Northeast Corner; the point of beginning.

SAID CLAIM is located in the:

NE 1/4 of Section \_\_\_\_\_, Twp. \_\_\_\_\_, Range \_\_\_\_\_
SE 1/4 of Section 1, Twp. 1 South, Range 13 East
NW 1/4 of Section \_\_\_\_\_, Twp. \_\_\_\_\_, Range \_\_\_\_\_
SW 1/4 of Section \_\_\_\_\_, Twp. \_\_\_\_\_, Range \_\_\_\_\_
Gila and Salt River Meridian.

THIS MILLSITE has been located for the purpose of appropriating non-mineral land, if any, that may lie within the boundaries of the underlying lode claims. This millsite location is not intended as an abandonment of the lode mining claim.

Dated and posted on the ground this 14th day of September, 1996.

LOCATOR: CARLOTA COPPER COMPANY
8101 East Prentice Avenue, Suite 800
Englewood, Colorado 80111
By Douglas F. Sterck - Agent

ARIZONA STATE OFFICE
PHOENIX, ARIZONA

APR 22 10 59 AM '97

RECEIVED BUREAU OF LAND MANAGEMENT

AMC 342488

6/24/97 SR



RECEIVED  
BUREAU OF  
LAND MANAGEMENT

Dec 3 10 13 AM '96

ARIZONA  
STATE OFFICE  
PHOENIX, ARIZONA

State of Arizona )  
 )SS  
Counties of Gila & Pinal )

Recorded at the request of:  
Carlota Copper Company  
8101 East Prentice Avenue, Suite 800  
Englewood, Colorado 80111

**NOTICE OF LOCATION  
MILLSITE CLAIM**

NOTICE IS HEREBY GIVEN THAT CARLOTA COPPER COMPANY, hereby claims the land hereinafter described as a Millsite Claim, under and pursuant to the laws of the United States of America and the State of Arizona, having located a millsite claim as hereinafter established.

THE NAME of the claim is Kosher # 193, and the claim so located is rectangular in form, being 330 feet in width and 660 feet in length. A location notice is posted at the Northeast corner of the claim. The area claimed by this Millsite Claim is 5 acres.

THE UNDERSIGNED has distinctly marked the said location on the ground, so that its surface boundaries may be readily traced, by four substantial wood posts (2" X 2" X 4' 6"). One post at each corner, each so marked or inscribed as to indicate the intended location.

SAID CLAIM is situated in the Undesignated Mining District, Gila and Pinal Counties, State of Arizona, and is more particularly described as follows:

BEGINNING at the Northeast claim corner monument, which is located South 2640 feet and West 1320 feet from the NE Section Corner of Section 1, Township 1 South, Range 13 East, Gila and Salt River Meridian;

thence, 660 feet South to the Southeast Corner;  
thence, 330 feet West to the Southwest Corner;  
thence, 660 feet North to the Northwest Corner;  
thence, 330 feet East to the Northeast Corner; the point of beginning.

SAID CLAIM is located in the:

NE 1/4 of Section \_\_\_\_\_, Twp. \_\_\_\_\_, Range \_\_\_\_\_  
SE 1/4 of Section 1, Twp. 1 South, Range 13 East  
NW 1/4 of Section \_\_\_\_\_, Twp. \_\_\_\_\_, Range \_\_\_\_\_  
SW 1/4 of Section \_\_\_\_\_, Twp. \_\_\_\_\_, Range \_\_\_\_\_  
Gila and Salt River Meridian.

THIS MILLSITE has been located for the purpose of appropriating non-mineral land, if any, that may lie within the boundaries of the underlying lode claims. This millsite location is not intended as an abandonment of the lode mining claim.

Dated and posted on the ground this 14th day of September, 1996.

LOCATOR : CARLOTA COPPER COMPANY  
8101 East Prentice Avenue, Suite 800  
Englewood, Colorado 80111

By Douglas F. Sterck  
Douglas F. Sterck - Agent

A MC 342488

9-19740

M \$10.00

ck#001556

#PAGES 2

FEE#

RECORDED AT THE REQUEST OF

CARLOTTA COPPER COMPANY

State of Arizona

Counties of Gila & Pinal

MICROFILMED INDEXED

DATE 12-4-96

TIME 10:00

OFFICIAL RECORDS OF GILA COUNTY, AZ  
LINDA HAUGHT ORTEGA, RECORDER

BY

*Linda Haught Ortega*

NOTICE OF LOCATION  
MILLSITE CLAIM

Recorded at the request of:  
Carlota Copper Company  
8101 East Prentice Avenue, Suite 800  
Englewood, Colorado 80111

NOTICE IS HEREBY GIVEN THAT CARLOTTA COPPER COMPANY, hereby claims the land hereinafter described as a Millsite Claim, under and pursuant to the laws of the United States of America and the State of Arizona, having located a millsite claim as hereinafter established.

THE NAME of the claim is Kosher # 194, and the claim so located is rectangular in form, being 330 feet in width and 660 feet in length. A location notice is posted at the Northeast corner of the claim. The area claimed by this Millsite Claim is 5 acres.

THE UNDERSIGNED has distinctly marked the said location on the ground, so that its surface boundaries may be readily traced, by four substantial wood posts (2" X 2" X 4' 6"). One post at each corner, each so marked or inscribed as to indicate the intended location.

SAID CLAIM is situated in the Undesignated Mining District, Gila and Pinal Counties, State of Arizona, and is more particularly described as follows:

BEGINNING at the Northeast claim corner monument, which is located South 2640 feet and West 990 feet from the NE Section Corner of Section 1, Township 1 South, Range 13 East, Gila and Salt River Meridian;

- thence, 660 feet South to the Southeast Corner;
- thence, 330 feet West to the Southwest Corner;
- thence, 660 feet North to the Northwest Corner;
- thence, 330 feet East to the Northeast Corner; the point of beginning.

SAID CLAIM is located in the:

NE 1/4 of Section \_\_\_\_\_, Twp. \_\_\_\_\_, Range \_\_\_\_\_  
 SE 1/4 of Section 1, Twp. 1 South, Range 13 East  
 NW 1/4 of Section \_\_\_\_\_, Twp. \_\_\_\_\_, Range \_\_\_\_\_  
 SW 1/4 of Section \_\_\_\_\_, Twp. \_\_\_\_\_, Range \_\_\_\_\_  
 Gila and Salt River Meridian.

THIS MILLSITE has been located for the purpose of appropriating non-mineral land, if any, that may lie within the boundaries of the underlying lode claims. This millsite location is not intended as an abandonment of the lode mining claim.

Dated and posted on the ground this 14th day of September, 1996.

LOCATOR :

CARLOTTA COPPER COMPANY  
8101 East Prentice Avenue, Suite 800  
Englewood, Colorado 80111

By *Douglas F. Sterck*  
Douglas F. Sterck - Agent

*6/24/97 Sr*

ENTERED IN COMPUTER

ARIZONA  
STATE OFFICE  
PHOENIX, ARIZONA

APR 22 10 59 AM '97

RECEIVED  
BUREAU OF  
LAND MANAGEMENT

AMC 342469

2

19-040094



OFFICIAL RECORDS OF PINAL COUNTY RECORDER

KATHLEEN C. FELIX

DATE: 12/04/96 TIME: 1135
FEE : 10.00
PAGES: 2
FEE NO: 1996-040094

State of Arizona )
)SS
Counties of Gila & Pinal )

Recorded at the request of:
Carlota Copper Company
8101 East Prentice Avenue, Suite 800
Englewood, Colorado 80111

NOTICE OF LOCATION
MILLSITE CLAIM

NOTICE IS HEREBY GIVEN THAT CARLOTA COPPER COMPANY, hereby claims the land hereinafter described as a Millsite Claim, under and pursuant to the laws of the United States of America and the State of Arizona, having located a millsite claim as hereinafter established.

THE NAME of the claim is Kosher # 194, and the claim so located is rectangular in form, being 330 feet in width and 660 feet in length. A location notice is posted at the Northeast corner of the claim. The area claimed by this Millsite Claim is 5 acres.

THE UNDERSIGNED has distinctly marked the said location on the ground, so that its surface boundaries may be readily traced, by four substantial wood posts (2" X 2" X 4' 6"). One post at each corner, each so marked or inscribed as to indicate the intended location.

SAID CLAIM is situated in the Undesignated Mining District, Gila and Pinal Counties, State of Arizona, and is more particularly described as follows:

BEGINNING at the Northeast claim corner monument, which is located South 2640 feet and West 990 feet from the NE Section Corner of Section 1, Township 1 South, Range 13 East, Gila and Salt River Meridian;

thence, 660 feet South to the Southeast Corner;
thence, 330 feet West to the Southwest Corner;
thence, 660 feet North to the Northwest Corner;
thence, 330 feet East to the Northeast Corner; the point of beginning.

SAID CLAIM is located in the:

NE 1/4 of Section \_\_\_\_\_, Twp. \_\_\_\_\_, Range \_\_\_\_\_
SE 1/4 of Section 1, Twp. 1 South, Range 13 East
NW 1/4 of Section \_\_\_\_\_, Twp. \_\_\_\_\_, Range \_\_\_\_\_
SW 1/4 of Section \_\_\_\_\_, Twp. \_\_\_\_\_, Range \_\_\_\_\_
Gila and Salt River Meridian.

THIS MILLSITE has been located for the purpose of appropriating non-mineral land, if any, that may lie within the boundaries of the underlying lode claims. This millsite location is not intended as an abandonment of the lode mining claim.

Dated and posted on the ground this 14th day of September, 1996.

LOCATOR : CARLOTA COPPER COMPANY
8101 East Prentice Avenue, Suite 800
Englewood, Colorado 80111
By Douglas F. Sterck - Agent

RECEIVED BUREAU OF LAND MANAGEMENT
ARIZONA STATE OFFICE PHOENIX, ARIZONA
APR 22 10 59 AM '97

AME 342489

6/24/97
RECORDED IN COMPUTER

RECEIVED  
BUREAU OF  
LAND MANAGEMENT

DEC 3 10 13 AM '96

ARIZONA  
STATE OFFICE  
PHOENIX, ARIZONA

State of Arizona )  
)SS  
Counties of Gila & Pinal )

Recorded at the request of:  
Carlota Copper Company  
8101 East Prentice Avenue, Suite 800  
Englewood, Colorado 80111

**NOTICE OF LOCATION  
MILLSITE CLAIM**

NOTICE IS HEREBY GIVEN THAT CARLOTA COPPER COMPANY, hereby claims the land hereinafter described as a Millsite Claim, under and pursuant to the laws of the United States of America and the State of Arizona, having located a millsite claim as hereinafter established.

THE NAME of the claim is Kosher # 194, and the claim so located is rectangular in form, being 330 feet in width and 660 feet in length. A location notice is posted at the Northeast corner of the claim. The area claimed by this Millsite Claim is 5 acres.

THE UNDERSIGNED has distinctly marked the said location on the ground, so that its surface boundaries may be readily traced, by four substantial wood posts (2" X 2" X 4' 6"). One post at each corner, each so marked or inscribed as to indicate the intended location.

SAID CLAIM is situated in the Undesignated Mining District, Gila and Pinal Counties, State of Arizona, and is more particularly described as follows:

BEGINNING at the Northeast claim corner monument, which is located South 2640 feet and West 990 feet from the NE Section Corner of Section 1, Township 1 South, Range 13 East, Gila and Salt River Meridian;

- thence, 660 feet South to the Southeast Corner;
- thence, 330 feet West to the Southwest Corner;
- thence, 660 feet North to the Northwest Corner;
- thence, 330 feet East to the Northeast Corner; the point of beginning.

SAID CLAIM is located in the:

NE 1/4 of Section	_____	,Twp.	_____	,Range	_____
SE 1/4 of Section	<u>1</u>	,Twp.	<u>1 South</u>	,Range	<u>13 East</u>
NW 1/4 of Section	_____	,Twp.	_____	,Range	_____
SW 1/4 of Section	_____	,Twp.	_____	,Range	_____

Gila and Salt River Meridian.

THIS MILLSITE has been located for the purpose of appropriating non-mineral land, if any, that may lie within the boundaries of the underlying lode claims. This millsite location is not intended as an abandonment of the lode mining claim.

Dated and posted on the ground this 14th day of September, 1996.

LOCATOR : CARLOTA COPPER COMPANY  
8101 East Prentice Avenue, Suite 800  
Englewood, Colorado 80111

By *Douglas F. Sterck*  
Douglas F. Sterck - Agent

A MC 342409

9U 019741

M \$ 10.00

FEE#

ck# 001556

#PAGES 2

RECORDED AT THE REQUEST OF

CARLOTTA COPPER COMPANY

State of Arizona )

**MICROFILMED  
INDEXED**

County of Gila )

DATE 12-4-96

TIME 10:00

Recorded at the request of:  
Carlota Copper Company  
8101 East Prentice Avenue, Suite 800  
Englewood, Colorado 80111

OFFICIAL RECORDS OF GILA COUNTY, AZ  
LINDA HAUGHT ORTEGA, RECORDER

BY

*Linda Haught Ortega*

**NOTICE OF LOCATION  
MILLSITE CLAIM**

NOTICE IS HEREBY GIVEN THAT CARLOTTA COPPER COMPANY, hereby claims the land hereinafter described as a Millsite Claim, under and pursuant to the laws of the United States of America and the State of Arizona, having located a millsite claim as hereinafter established.

THE NAME of the claim is Koshier # 195, and the claim so located is rectangular in form, being 330 feet in width and 660 feet in length. A location notice is posted at the Northeast corner of the claim. The area claimed by this Millsite Claim is 5 acres.

THE UNDERSIGNED has distinctly marked the said location on the ground, so that its surface boundaries may be readily traced, by four substantial wood posts (2" X 2" X 4' 6"). One post at each corner, each so marked or inscribed as to indicate the intended location.

SAID CLAIM is situated in the Undesignated Mining District, Gila County, State of Arizona, and is more particularly described as follows:

BEGINNING at the Northeast claim corner monument, which is located South 2640 feet and West 660 feet from the NE Section Corner of Section 1, Township 1 South, Range 13 East, Gila and Salt River Meridian;

- thence, 660 feet South to the Southeast Corner;
- thence, 330 feet West to the Southwest Corner;
- thence, 660 feet North to the Northwest Corner;
- thence, 330 feet East to the Northeast Corner; the point of beginning.

SAID CLAIM is located in the:

NE 1/4 of Section \_\_\_\_\_, Twp. \_\_\_\_\_, Range \_\_\_\_\_  
 SE 1/4 of Section 1, Twp. 1 South, Range 13 East  
 NW 1/4 of Section \_\_\_\_\_, Twp. \_\_\_\_\_, Range \_\_\_\_\_  
 SW 1/4 of Section \_\_\_\_\_, Twp. \_\_\_\_\_, Range \_\_\_\_\_  
 Gila and Salt River Meridian.

THIS MILLSITE has been located for the purpose of appropriating non-mineral land, if any, that may lie within the boundaries of the underlying lode claims. This millsite location is not intended as an abandonment of the lode mining claim.

Dated and posted on the ground this 14th day of September, 1996.

LOCATOR :

CARLOTTA COPPER COMPANY  
8101 East Prentice Avenue, Suite 800  
Englewood, Colorado 80111

By *Douglas F. Sterck*  
Douglas F. Sterck - Agent

RECEIVED  
 BUREAU OF  
 LAND MANAGEMENT  
 APR 22 10 59 AM '97  
 ARIZONA  
 STATE OFFICE  
 PHOENIX, ARIZONA

*6/24/97 Sr*  
**ENTERED IN COMPUTER**

*AME 342490*



State of Arizona )  
                          )SS  
County of Gila )

Recorded at the request of:  
Carlota Copper Company  
8101 East Prentice Avenue, Suite 800  
Englewood, Colorado 80111

**NOTICE OF LOCATION  
MILLSITE CLAIM**

ARIZONA  
STATE OFFICE  
PHOENIX, ARIZONA

DEC 3 10 13 AM '96

RECEIVED  
BUREAU OF  
LAND MANAGEMENT

NOTICE IS HEREBY GIVEN THAT CARLOTA COPPER COMPANY, hereby claims the land hereinafter described as a Millsite Claim, under and pursuant to the laws of the United States of America and the State of Arizona, having located a millsite claim as hereinafter established.

THE NAME of the claim is Kosher # 195, and the claim so located is rectangular in form, being 330 feet in width and 660 feet in length. A location notice is posted at the Northeast corner of the claim. The area claimed by this Millsite Claim is 5 acres.

THE UNDERSIGNED has distinctly marked the said location on the ground, so that its surface boundaries may be readily traced, by four substantial wood posts (2" X 2" X 4' 6"). One post at each corner, each so marked or inscribed as to indicate the intended location.

SAID CLAIM is situated in the Undesignated Mining District, Gila County, State of Arizona, and is more particularly described as follows:

BEGINNING at the Northeast claim corner monument, which is located South 2640 feet and West 660 feet from the NE Section Corner of Section 1, Township 1 South, Range 13 East, Gila and Salt River Meridian;

thence, 660 feet South to the Southeast Corner;  
thence, 330 feet West to the Southwest Corner;  
thence, 660 feet North to the Northwest Corner;  
thence, 330 feet East to the Northeast Corner; the point of beginning.

SAID CLAIM is located in the:

NE 1/4 of Section \_\_\_\_\_, Twp. \_\_\_\_\_, Range \_\_\_\_\_.  
SE 1/4 of Section 1, Twp. 1 South, Range 13 East.  
NW 1/4 of Section \_\_\_\_\_, Twp. \_\_\_\_\_, Range \_\_\_\_\_.  
SW 1/4 of Section \_\_\_\_\_, Twp. \_\_\_\_\_, Range \_\_\_\_\_.  
Gila and Salt River Meridian.

THIS MILLSITE has been located for the purpose of appropriating non-mineral land, if any, that may lie within the boundaries of the underlying lode claims. This millsite location is not intended as an abandonment of the lode mining claim.

Dated and posted on the ground this 14th day of September, 1996.

LOCATOR : CARLOTA COPPER COMPANY  
8101 East Prentice Avenue, Suite 800  
Englewood, Colorado 80111

By Douglas F. Sterck  
Douglas F. Sterck - Agent

200342405

96-010742

FEE#  
RECORDED AT THE REQUEST OF

State of Arizona )  
                          )SS  
County of Gila    )

**MICROFILMED  
INDEXED**

CARLOTTA COPPER COMPANY  
DATE 12-4-96                      TIME 10:00

Recorded at the request of:  
Carlota Copper Company  
8101 East Prentice Avenue, Suite 800  
Englewood, Colorado 80111

OFFICIAL RECORDS OF GILA COUNTY, AZ  
LINDA HAUGHT ORTEGA, RECORDER

BY *Linda Haught Ortega*

**NOTICE OF LOCATION  
MILLSITE CLAIM**

NOTICE IS HEREBY GIVEN THAT CARLOTTA COPPER COMPANY, hereby claims the land hereinafter described as a Millsite Claim, under and pursuant to the laws of the United States of America and the State of Arizona, having located a millsite claim as hereinafter established.

THE NAME of the claim is Koshier # 196, and the claim so located is rectangular in form, being 330 feet in width and 660 feet in length. A location notice is posted at the Northeast corner of the claim. The area claimed by this Millsite Claim is 5 acres.

THE UNDERSIGNED has distinctly marked the said location on the ground, so that its surface boundaries may be readily traced, by four substantial wood posts (2" X 2" X 4' 6"). One post at each corner, each so marked or inscribed as to indicate the intended location.

SAID CLAIM is situated in the Undesignated Mining District, Gila County, State of Arizona, and is more particularly described as follows:

BEGINNING at the Northeast claim corner monument, which is located South 2640 feet and West 330 feet from the NE Section Corner of Section 1, Township 1 South, Range 13 East, Gila and Salt River Meridian;

- thence, 660 feet South to the Southeast Corner;
- thence, 330 feet West to the Southwest Corner;
- thence, 660 feet North to the Northwest Corner;
- thence, 330 feet East to the Northeast Corner; the point of beginning.

SAID CLAIM is located in the:

NE 1/4 of Section \_\_\_\_\_, Twp. \_\_\_\_\_, Range \_\_\_\_\_  
 SE 1/4 of Section 1, Twp. 1 South, Range 13 East  
 NW 1/4 of Section \_\_\_\_\_, Twp. \_\_\_\_\_, Range \_\_\_\_\_  
 SW 1/4 of Section \_\_\_\_\_, Twp. \_\_\_\_\_, Range \_\_\_\_\_  
 Gila and Salt River Meridian.

THIS MILLSITE has been located for the purpose of appropriating non-mineral land, if any, that may lie within the boundaries of the underlying lode claims. This millsite location is not intended as an abandonment of the lode mining claim.

Dated and posted on the ground this 14th day of September, 1996.

LOCATOR : CARLOTTA COPPER COMPANY  
 8101 East Prentice Avenue, Suite 800  
 Englewood, Colorado 80111  
 By *Douglas F. Sterck*  
 Douglas F. Sterck - Agent

*6/24/97 Sr*

RECEIVED  
BUREAU OF  
LAND MANAGEMENT  
ARIZONA  
STATE OFFICE  
PHOENIX, ARIZONA  
Apr 22 10 59 AM '97

*AME 342491*

ENTERED IN COMPUTER

State of Arizona )  
 )SS  
County of Gila )

Recorded at the request of:  
Carlota Copper Company  
8101 East Prentice Avenue, Suite 800  
Englewood, Colorado 80111

**NOTICE OF LOCATION  
MILLSITE CLAIM**

RECEIVED  
BUREAU OF  
LAND MANAGEMENT  
DEC 3 10 13 AM '96  
ARIZONA  
STATE OFFICE  
PHOENIX, ARIZONA

NOTICE IS HEREBY GIVEN THAT CARLOTA COPPER COMPANY, hereby claims the land hereinafter described as a Millsite Claim, under and pursuant to the laws of the United States of America and the State of Arizona, having located a millsite claim as hereinafter established.

THE NAME of the claim is Kosher # 196, and the claim so located is rectangular in form, being 330 feet in width and 660 feet in length. A location notice is posted at the Northeast corner of the claim. The area claimed by this Millsite Claim is 5 acres.

THE UNDERSIGNED has distinctly marked the said location on the ground, so that its surface boundaries may be readily traced, by four substantial wood posts (2" X 2" X 4' 6"). One post at each corner, each so marked or inscribed as to indicate the intended location.

SAID CLAIM is situated in the Undesignated Mining District, Gila County, State of Arizona, and is more particularly described as follows:

BEGINNING at the Northeast claim corner monument, which is located South 2640 feet and West 330 feet from the NE Section Corner of Section 1, Township 1 South, Range 13 East, Gila and Salt River Meridian;

thence, 660 feet South to the Southeast Corner;  
thence, 330 feet West to the Southwest Corner;  
thence, 660 feet North to the Northwest Corner;  
thence, 330 feet East to the Northeast Corner; the point of beginning.

SAID CLAIM is located in the:

NE 1/4 of Section \_\_\_\_\_, Twp. \_\_\_\_\_, Range \_\_\_\_\_.  
SE 1/4 of Section 1, Twp. 1 South, Range 13 East.  
NW 1/4 of Section \_\_\_\_\_, Twp. \_\_\_\_\_, Range \_\_\_\_\_.  
SW 1/4 of Section \_\_\_\_\_, Twp. \_\_\_\_\_, Range \_\_\_\_\_.  
Gila and Salt River Meridian.

THIS MILLSITE has been located for the purpose of appropriating non-mineral land, if any, that may lie within the boundaries of the underlying lode claims. This millsite location is not intended as an abandonment of the lode mining claim.

Dated and posted on the ground this 14th day of September, 1996.

LOCATOR : CARLOTA COPPER COMPANY  
8101 East Prentice Avenue, Suite 800  
Englewood, Colorado 80111

By Douglas F. Sterck  
Douglas F. Sterck - Agent

A MC 342491

16-040095

OFFICIAL RECORDS OF  
 PINAL COUNTY RECORDER  
 KATHLEEN C. FELIX

DATE: 12/04/96      TIME: 1135  
 FEE :            10.00  
 PAGES:           2  
 FEE NO: 1996-040095

State of Arizona    )  
                           )SS  
 County of Pinal    )

Recorded at the request of:  
 Carlota Copper Company  
 8101 East Prentice Avenue, Suite 800  
 Englewood, Colorado 80111

**NOTICE OF LOCATION  
 MILLSITE CLAIM**

NOTICE IS HEREBY GIVEN THAT CARLOTA COPPER COMPANY, hereby claims the land hereinafter described as a Millsite Claim, under and pursuant to the laws of the United States of America and the State of Arizona, having located a millsite claim as hereinafter established.

THE NAME of the claim is Kosher # 197, and the claim so located is rectangular in form, being 330 feet in width and 660 feet in length. A location notice is posted at the Northeast corner of the claim. The area claimed by this Millsite Claim is 5 acres.

THE UNDERSIGNED has distinctly marked the said location on the ground, so that its surface boundaries may be readily traced, by four substantial wood posts (2" X 2" X 4' 6"). One post at each corner, each so marked or inscribed as to indicate the intended location.

SAID CLAIM is situated in the Undesignated Mining District, Pinal County, State of Arizona, and is more particularly described as follows:

BEGINNING at the Northeast claim corner monument, which is located South 3300 feet and West 3630 feet from the NE Section Corner of Section 1, Township 1 South, Range 13 East, Gila and Salt River Meridian;

- thence, 660 feet South to the Southeast Corner;
- thence, 330 feet West to the Southwest Corner;
- thence, 660 feet North to the Northwest Corner;
- thence, 330 feet East to the Northeast Corner; the point of beginning.

SAID CLAIM is located in the:

NE 1/4 of Section \_\_\_\_\_, Twp. \_\_\_\_\_, Range \_\_\_\_\_.  
 SE 1/4 of Section \_\_\_\_\_, Twp. \_\_\_\_\_, Range \_\_\_\_\_.  
 NW 1/4 of Section \_\_\_\_\_, Twp. \_\_\_\_\_, Range \_\_\_\_\_.  
 SW 1/4 of Section 1, Twp. 1 South, Range 13 East  
 Gila and Salt River Meridian.

THIS MILLSITE has been located for the purpose of appropriating non-mineral land, if any, that may lie within the boundaries of the underlying lode claims. This millsite location is not intended as an abandonment of the lode mining claim.

Dated and posted on the ground this 14th day of September, 1996.

LOCATOR :            CARLOTA COPPER COMPANY  
                           8101 East Prentice Avenue, Suite 800  
                           Englewood, Colorado 80111  
 By Douglas F. Sterck  
                           Douglas F. Sterck - Agent

6/24/97 Sr

ENTERED IN COUNTY CLERK

ARIZONA  
 STATE OFFICE  
 PHOENIX, ARIZONA

APR 22 10 59 AM '97

RECEIVED  
 BUREAU OF  
 LAND MANAGEMENT

AME 34249a

State of Arizona )  
 )SS  
County of Pinal )

Recorded at the request of:  
Carlota Copper Company  
8101 East Prentice Avenue, Suite 800  
Englewood, Colorado 80111

**NOTICE OF LOCATION  
MILLSITE CLAIM**

ARIZONA  
STATE OFFICE  
PHOENIX, ARIZONA

DEC 3 10 13 AM '96

RECEIVED  
BUREAU OF  
LAND MANAGEMENT

NOTICE IS HEREBY GIVEN THAT CARLOTA COPPER COMPANY, hereby claims the land hereinafter described as a Millsite Claim, under and pursuant to the laws of the United States of America and the State of Arizona, having located a millsite claim as hereinafter established.

THE NAME of the claim is Koshier # 197, and the claim so located is rectangular in form, being 330 feet in width and 660 feet in length. A location notice is posted at the Northeast corner of the claim. The area claimed by this Millsite Claim is 5 acres.

THE UNDERSIGNED has distinctly marked the said location on the ground, so that its surface boundaries may be readily traced, by four substantial wood posts (2" X 2" X 4' 6"). One post at each corner, each so marked or inscribed as to indicate the intended location.

SAID CLAIM is situated in the Undesignated Mining District, Pinal County, State of Arizona, and is more particularly described as follows:

BEGINNING at the Northeast claim corner monument, which is located South 3300 feet and West 3630 feet from the NE Section Corner of Section 1, Township 1 South, Range 13 East, Gila and Salt River Meridian;

thence, 660 feet South to the Southeast Corner;  
thence, 330 feet West to the Southwest Corner;  
thence, 660 feet North to the Northwest Corner;  
thence, 330 feet East to the Northeast Corner; the point of beginning.

SAID CLAIM is located in the:

NE 1/4 of Section \_\_\_\_\_, Twp. \_\_\_\_\_, Range \_\_\_\_\_.  
SE 1/4 of Section \_\_\_\_\_, Twp. \_\_\_\_\_, Range \_\_\_\_\_.  
NW 1/4 of Section \_\_\_\_\_, Twp. \_\_\_\_\_, Range \_\_\_\_\_.  
SW 1/4 of Section 1, Twp. 1 South, Range 13 East.  
Gila and Salt River Meridian.

THIS MILLSITE has been located for the purpose of appropriating non-mineral land, if any, that may lie within the boundaries of the underlying lode claims. This millsite location is not intended as an abandonment of the lode mining claim.

Dated and posted on the ground this 14th day of September, 1996.

LOCATOR : CARLOTA COPPER COMPANY  
8101 East Prentice Avenue, Suite 800  
Englewood, Colorado 80111

By Douglas F. Sterck  
Douglas F. Sterck - Agent

A MC 342492



2

1996-040096



OFFICIAL RECORDS OF PINAL COUNTY RECORDER

KATHLEEN C. FELIX

DATE: 12/04/96 TIME: 1135
FEE: 10.00
PAGES: 2
FEE NO: 1996-040096

State of Arizona )
)SS
County of Pinal )

Recorded at the request of:
Carlota Copper Company
8101 East Prentice Avenue, Suite 800
Englewood, Colorado 80111

NOTICE OF LOCATION
MILLSITE CLAIM

NOTICE IS HEREBY GIVEN THAT CARLOTA COPPER COMPANY, hereby claims the land hereinafter described as a Millsite Claim, under and pursuant to the laws of the United States of America and the State of Arizona, having located a millsite claim as hereinafter established.

THE NAME of the claim is Koshier # 198, and the claim so located is rectangular in form, being 330 feet in width and 660 feet in length. A location notice is posted at the Northeast corner of the claim. The area claimed by this Millsite Claim is 5 acres.

THE UNDERSIGNED has distinctly marked the said location on the ground, so that its surface boundaries may be readily traced, by four substantial wood posts (2" X 2" X 4' 6"). One post at each corner, each so marked or inscribed as to indicate the intended location.

SAID CLAIM is situated in the Undesignated Mining District, Pinal County, State of Arizona, and is more particularly described as follows:

BEGINNING at the Northeast claim corner monument, which is located South 3300 feet and West 3300 feet from the NE Section Corner of Section 1, Township 1 South, Range 13 East, Gila and Salt River Meridian;

thence, 660 feet South to the Southeast Corner;
thence, 330 feet West to the Southwest Corner;
thence, 660 feet North to the Northwest Corner;
thence, 330 feet East to the Northeast Corner; the point of beginning.

SAID CLAIM is located in the:

NE 1/4 of Section \_\_\_\_\_, Twp. \_\_\_\_\_, Range \_\_\_\_\_
SE 1/4 of Section \_\_\_\_\_, Twp. \_\_\_\_\_, Range \_\_\_\_\_
NW 1/4 of Section \_\_\_\_\_, Twp. \_\_\_\_\_, Range \_\_\_\_\_
SW 1/4 of Section 1, Twp. 1 South, Range 13 East
Gila and Salt River Meridian.

THIS MILLSITE has been located for the purpose of appropriating non-mineral land, if any, that may lie within the boundaries of the underlying lode claims. This millsite location is not intended as an abandonment of the lode mining claim.

Dated and posted on the ground this 14th day of September, 1996.

LOCATOR: CARLOTA COPPER COMPANY
8101 East Prentice Avenue, Suite 800
Englewood, Colorado 80111
By Douglas F. Sterck - Agent

6/24/97 SX
ENTERED IN COMPUTER

ARIZONA
STATE OFFICE
PHOENIX, ARIZONA

APR 22 11 00 AM '97

RECEIVED
BUREAU OF
LAND MANAGEMENT

AME 342493

RECEIVED  
BUREAU OF  
LAND MANAGEMENT

DEC 3 10 13 AM '96

ARIZONA  
STATE OFFICE  
PHOENIX, ARIZONA

State of Arizona )  
                          )SS  
County of Pinal )

Recorded at the request of:  
Carlota Copper Company  
8101 East Prentice Avenue, Suite 800  
Englewood, Colorado 80111

**NOTICE OF LOCATION  
MILLSITE CLAIM**

NOTICE IS HEREBY GIVEN THAT CARLOTA COPPER COMPANY, hereby claims the land hereinafter described as a Millsite Claim, under and pursuant to the laws of the United States of America and the State of Arizona, having located a millsite claim as hereinafter established.

THE NAME of the claim is Kosher # 198, and the claim so located is rectangular in form, being 330 feet in width and 660 feet in length. A location notice is posted at the Northeast corner of the claim. The area claimed by this Millsite Claim is 5 acres.

THE UNDERSIGNED has distinctly marked the said location on the ground, so that its surface boundaries may be readily traced, by four substantial wood posts (2" X 2" X 4' 6"). One post at each corner, each so marked or inscribed as to indicate the intended location.

SAID CLAIM is situated in the Undesignated Mining District, Pinal County, State of Arizona, and is more particularly described as follows:

BEGINNING at the Northeast claim corner monument, which is located South 3300 feet and West 3300 feet from the NE Section Corner of Section 1, Township 1 South, Range 13 East, Gila and Salt River Meridian;

- thence, 660 feet South to the Southeast Corner;
- thence, 330 feet West to the Southwest Corner;
- thence, 660 feet North to the Northwest Corner;
- thence, 330 feet East to the Northeast Corner; the point of beginning.

SAID CLAIM is located in the:

NE 1/4 of Section \_\_\_\_\_, Twp. \_\_\_\_\_, Range \_\_\_\_\_ .  
 SE 1/4 of Section \_\_\_\_\_, Twp. \_\_\_\_\_, Range \_\_\_\_\_ .  
 NW 1/4 of Section \_\_\_\_\_, Twp. \_\_\_\_\_, Range \_\_\_\_\_ .  
 SW 1/4 of Section 1, Twp. 1 South, Range 13 East .  
 Gila and Salt River Meridian.

THIS MILLSITE has been located for the purpose of appropriating non-mineral land, if any, that may lie within the boundaries of the underlying lode claims. This millsite location is not intended as an abandonment of the lode mining claim.

Dated and posted on the ground this 14th day of September, 1996.

LOCATOR : CARLOTA COPPER COMPANY  
8101 East Prentice Avenue, Suite 800  
Englewood, Colorado 80111

By *Douglas F. Sterck*  
Douglas F. Sterck - Agent

A HC 342493

2

199-040097



OFFICIAL RECORDS OF PINAL COUNTY RECORDER

KATHLEEN C. FELIX

DATE: 12/04/96 TIME: 1135
FEE : 10.00
PAGES: 2
FEE NO: 1996-040097

State of Arizona )
)SS
County of Pinal )

Recorded at the request of:
Carlota Copper Company
8101 East Prentice Avenue, Suite 800
Englewood, Colorado 80111

NOTICE OF LOCATION
MILLSITE CLAIM

NOTICE IS HEREBY GIVEN THAT CARLOTA COPPER COMPANY, hereby claims the land hereinafter described as a Millsite Claim, under and pursuant to the laws of the United States of America and the State of Arizona, having located a millsite claim as hereinafter established.

THE NAME of the claim is Kosher # 199, and the claim so located is rectangular in form, being 330 feet in width and 660 feet in length. A location notice is posted at the Northeast corner of the claim. The area claimed by this Millsite Claim is 5 acres.

THE UNDERSIGNED has distinctly marked the said location on the ground, so that its surface boundaries may be readily traced, by four substantial wood posts (2" X 2" X 4' 6"). One post at each corner, each so marked or inscribed as to indicate the intended location.

SAID CLAIM is situated in the Undesignated Mining District, Pinal County, State of Arizona, and is more particularly described as follows:

BEGINNING at the Northeast claim corner monument, which is located South 3300 feet and West 2970 feet from the NE Section Corner of Section 1, Township 1 South, Range 13 East, Gila and Salt River Meridian;

- thence, 660 feet South to the Southeast Corner;
thence, 330 feet West to the Southwest Corner;
thence, 660 feet North to the Northwest Corner;
thence, 330 feet East to the Northeast Corner; the point of beginning.

SAID CLAIM is located in the:

NE 1/4 of Section \_\_\_\_\_, Twp. \_\_\_\_\_, Range \_\_\_\_\_
SE 1/4 of Section \_\_\_\_\_, Twp. \_\_\_\_\_, Range \_\_\_\_\_
NW 1/4 of Section \_\_\_\_\_, Twp. \_\_\_\_\_, Range \_\_\_\_\_
SW 1/4 of Section 1, Twp. 1 South, Range 13 East
Gila and Salt River Meridian.

THIS MILLSITE has been located for the purpose of appropriating non-mineral land, if any, that may lie within the boundaries of the underlying lode claims. This millsite location is not intended as an abandonment of the lode mining claim.

Dated and posted on the ground this 14th day of September, 1996.

LOCATOR : CARLOTA COPPER COMPANY
8101 East Prentice Avenue, Suite 800
Englewood, Colorado 80111

By Douglas F. Sterck
Douglas F. Sterck - Agent

6/24/97 SR

ARIZONA STATE OFFICE
PHOENIX, ARIZONA

APR 22 11 00 AM '97

RECEIVED BUREAU OF LAND MANAGEMENT

AME 342494

COMPUTER

RECEIVED  
BUREAU OF  
LAND MANAGEMENT

DEC 3 10 14 AM '96

ARIZONA  
STATE OFFICE  
PHOENIX, ARIZONA

State of Arizona )  
                          )SS  
County of Pinal )

Recorded at the request of:  
Carlota Copper Company  
8101 East Prentice Avenue, Suite 800  
Englewood, Colorado 80111

**NOTICE OF LOCATION  
MILLSITE CLAIM**

NOTICE IS HEREBY GIVEN THAT CARLOTA COPPER COMPANY, hereby claims the land hereinafter described as a Millsite Claim, under and pursuant to the laws of the United States of America and the State of Arizona, having located a millsite claim as hereinafter established.

THE NAME of the claim is Kosher # 199, and the claim so located is rectangular in form, being 330 feet in width and 660 feet in length. A location notice is posted at the Northeast corner of the claim. The area claimed by this Millsite Claim is 5 acres.

THE UNDERSIGNED has distinctly marked the said location on the ground, so that its surface boundaries may be readily traced, by four substantial wood posts (2" X 2" X 4' 6"). One post at each corner, each so marked or inscribed as to indicate the intended location.

SAID CLAIM is situated in the Undesignated Mining District, Pinal County, State of Arizona, and is more particularly described as follows:

BEGINNING at the Northeast claim corner monument, which is located South 3300 feet and West 2970 feet from the NE Section Corner of Section 1, Township 1 South, Range 13 East, Gila and Salt River Meridian;

- thence, 660 feet South to the Southeast Corner;
- thence, 330 feet West to the Southwest Corner;
- thence, 660 feet North to the Northwest Corner;
- thence, 330 feet East to the Northeast Corner; the point of beginning.

SAID CLAIM is located in the:

NE 1/4 of Section \_\_\_\_\_, Twp. \_\_\_\_\_, Range \_\_\_\_\_  
 SE 1/4 of Section \_\_\_\_\_, Twp. \_\_\_\_\_, Range \_\_\_\_\_  
 NW 1/4 of Section \_\_\_\_\_, Twp. \_\_\_\_\_, Range \_\_\_\_\_  
 SW 1/4 of Section 1, Twp. 1 South, Range 13 East  
 Gila and Salt River Meridian.

THIS MILLSITE has been located for the purpose of appropriating non-mineral land, if any, that may lie within the boundaries of the underlying lode claims. This millsite location is not intended as an abandonment of the lode mining claim.

Dated and posted on the ground this 14th day of September, 1996.

LOCATOR : CARLOTA COPPER COMPANY  
 8101 East Prentice Avenue, Suite 800  
 Englewood, Colorado 80111  
 By Douglas F. Sterck  
 Douglas F. Sterck - Agent

REC 342494

96-040098



OFFICIAL RECORDS OF PINAL COUNTY RECORDER

KATHLEEN C. FELIX

DATE: 12/04/96 TIME: 1135  
FEE : 10.00  
PAGES: 2  
FEE NO: 1996-040098

State of Arizona )  
)SS  
County of Pinal )

Recorded at the request of:  
Carlota Copper Company  
8101 East Prentice Avenue, Suite 800  
Englewood, Colorado 80111

**NOTICE OF LOCATION  
MILLSITE CLAIM**

NOTICE IS HEREBY GIVEN THAT CARLOTA COPPER COMPANY, hereby claims the land hereinafter described as a Millsite Claim, under and pursuant to the laws of the United States of America and the State of Arizona, having located a millsite claim as hereinafter established.

THE NAME of the claim is Kosher # 200 , and the claim so located is rectangular in form, being 330 feet in width and 660 feet in length. A location notice is posted at the Northeast corner of the claim. The area claimed by this Millsite Claim is 5 acres.

THE UNDERSIGNED has distinctly marked the said location on the ground, so that its surface boundaries may be readily traced, by four substantial wood posts (2" X 2" X 4' 6"). One post at each corner, each so marked or inscribed as to indicate the intended location.

SAID CLAIM is situated in the Undesignated Mining District, Pinal County, State of Arizona, and is more particularly described as follows:

BEGINNING at the Northeast claim corner monument, which is located South 3300 feet and West 2640 feet from the NE Section Corner of Section 1, Township 1 South, Range 13 East, Gila and Salt River Meridian;

thence, 660 feet South to the Southeast Corner;  
thence, 330 feet West to the Southwest Corner;  
thence, 660 feet North to the Northwest Corner;  
thence, 330 feet East to the Northeast Corner; the point of beginning.

SAID CLAIM is located in the:

NE 1/4 of Section \_\_\_\_\_, Twp. \_\_\_\_\_, Range \_\_\_\_\_  
SE 1/4 of Section \_\_\_\_\_, Twp. \_\_\_\_\_, Range \_\_\_\_\_  
NW 1/4 of Section \_\_\_\_\_, Twp. \_\_\_\_\_, Range \_\_\_\_\_  
SW 1/4 of Section 1, Twp. 1 South, Range 13 East  
Gila and Salt River Meridian.

THIS MILLSITE has been located for the purpose of appropriating non-mineral land, if any, that may lie within the boundaries of the underlying lode claims. This millsite location is not intended as an abandonment of the lode mining claim.

Dated and posted on the ground this 14th day of September, 1996.

LOCATOR :

CARLOTA COPPER COMPANY  
8101 East Prentice Avenue, Suite 800  
Englewood, Colorado 80111

By Douglas F. Sterck  
Douglas F. Sterck - Agent

6/24/97 SR

ENTERED IN COMPUTER

ARIZONA  
STATE OFFICE  
PHOENIX, ARIZONA

Apr 22 11 00 AM '97

RECEIVED  
BUREAU OF  
LAND MANAGEMENT

AMC 342495



State of Arizona )  
 )SS  
County of Pinal )

Recorded at the request of:  
Carlota Copper Company  
8101 East Prentice Avenue, Suite 800  
Englewood, Colorado 80111

ARIZONA  
STATE OFFICE  
PHOENIX, ARIZONA

DEC 3 10 14 AM '96

RECEIVED  
BUREAU OF  
LAND MANAGEMENT

**NOTICE OF LOCATION  
MILLSITE CLAIM**

NOTICE IS HEREBY GIVEN THAT CARLOTA COPPER COMPANY, hereby claims the land hereinafter described as a Millsite Claim, under and pursuant to the laws of the United States of America and the State of Arizona, having located a millsite claim as hereinafter established.

THE NAME of the claim is Kosher # 200, and the claim so located is rectangular in form, being 330 feet in width and 660 feet in length. A location notice is posted at the Northeast corner of the claim. The area claimed by this Millsite Claim is 5 acres.

THE UNDERSIGNED has distinctly marked the said location on the ground, so that its surface boundaries may be readily traced, by four substantial wood posts (2" X 2" X 4' 6"). One post at each corner, each so marked or inscribed as to indicate the intended location.

SAID CLAIM is situated in the Undesignated Mining District, Pinal County, State of Arizona, and is more particularly described as follows:

BEGINNING at the Northeast claim corner monument, which is located South 3300 feet and West 2640 feet from the NE Section Corner of Section 1, Township 1 South, Range 13 East, Gila and Salt River Meridian;

- thence, 660 feet South to the Southeast Corner;
- thence, 330 feet West to the Southwest Corner;
- thence, 660 feet North to the Northwest Corner;
- thence, 330 feet East to the Northeast Corner; the point of beginning.

SAID CLAIM is located in the:

NE 1/4 of Section \_\_\_\_\_, Twp. \_\_\_\_\_, Range \_\_\_\_\_.

SE 1/4 of Section \_\_\_\_\_, Twp. \_\_\_\_\_, Range \_\_\_\_\_.

NW 1/4 of Section \_\_\_\_\_, Twp. \_\_\_\_\_, Range \_\_\_\_\_.

SW 1/4 of Section 1, Twp. 1 South, Range 13 East.

Gila and Salt River Meridian.

THIS MILLSITE has been located for the purpose of appropriating non-mineral land, if any, that may lie within the boundaries of the underlying lode claims. This millsite location is not intended as an abandonment of the lode mining claim.

Dated and posted on the ground this 14th day of September, 1996.

LOCATOR : CARLOTA COPPER COMPANY  
8101 East Prentice Avenue, Suite 800  
Englewood, Colorado 80111

By Douglas F. Sterck  
Douglas F. Sterck - Agent

REC 342495

2

1-96-040099



OFFICIAL RECORDS OF PINAL COUNTY RECORDER

KATHLEEN C. FELIX

DATE: 12/04/96 TIME: 1135
FEE : 10.00
PAGES: 2
FEE NO: 1996-040099

State of Arizona )
)SS
County of Pinal )

Recorded at the request of:
Carlota Copper Company
8101 East Prentice Avenue, Suite 800
Englewood, Colorado 80111

NOTICE OF LOCATION
MILLSITE CLAIM

NOTICE IS HEREBY GIVEN THAT CARLOTA COPPER COMPANY, hereby claims the land hereinafter described as a Millsite Claim, under and pursuant to the laws of the United States of America and the State of Arizona, having located a millsite claim as hereinafter established.

THE NAME of the claim is Kosher # 201, and the claim so located is rectangular in form, being 330 feet in width and 660 feet in length. A location notice is posted at the Northeast corner of the claim. The area claimed by this Millsite Claim is 5 acres.

THE UNDERSIGNED has distinctly marked the said location on the ground, so that its surface boundaries may be readily traced, by four substantial wood posts (2" X 2" X 4' 6"). One post at each corner, each so marked or inscribed as to indicate the intended location.

SAID CLAIM is situated in the Undesignated Mining District, Pinal County, State of Arizona, and is more particularly described as follows:

BEGINNING at the Northeast claim corner monument, which is located South 3300 feet and West 2310 feet from the NE Section Corner of Section 1, Township 1 South, Range 13 East, Gila and Salt River Meridian;

- thence, 660 feet South to the Southeast Corner;
thence, 330 feet West to the Southwest Corner;
thence, 660 feet North to the Northwest Corner;
thence, 330 feet East to the Northeast Corner; the point of beginning.

SAID CLAIM is located in the:

NE 1/4 of Section \_\_\_\_\_, Twp. \_\_\_\_\_, Range \_\_\_\_\_
SE 1/4 of Section 1, Twp. 1 South, Range 13 East
NW 1/4 of Section \_\_\_\_\_, Twp. \_\_\_\_\_, Range \_\_\_\_\_
SW 1/4 of Section \_\_\_\_\_, Twp. \_\_\_\_\_, Range \_\_\_\_\_
Gila and Salt River Meridian.

THIS MILLSITE has been located for the purpose of appropriating non-mineral land, if any, that may lie within the boundaries of the underlying lode claims. This millsite location is not intended as an abandonment of the lode mining claim.

Dated and posted on the ground this 14th day of September, 1996.

LOCATOR : CARLOTA COPPER COMPANY
8101 East Prentice Avenue, Suite 800
Englewood, Colorado 80111

By Douglas F. Sterck - Agent

ENTERED IN COMPUTER

RECEIVED BUREAU OF LAND MANAGEMENT
ARIZONA STATE OFFICE PHOENIX, ARIZONA
APR 22 11 00 AM '97

AME 342496

State of Arizona )  
                          )SS  
County of Pinal )

Recorded at the request of:  
Carlota Copper Company  
8101 East Prentice Avenue, Suite 800  
Englewood, Colorado 80111

**NOTICE OF LOCATION  
MILLSITE CLAIM**

ARIZONA  
STATE OFFICE  
PHOENIX, ARIZONA

Dec 3 10 14 AM '96

RECEIVED  
BUREAU OF  
LAND MANAGEMENT

NOTICE IS HEREBY GIVEN THAT CARLOTA COPPER COMPANY, hereby claims the land hereinafter described as a Millsite Claim, under and pursuant to the laws of the United States of America and the State of Arizona, having located a millsite claim as hereinafter established.

THE NAME of the claim is Kosher # 201, and the claim so located is rectangular in form, being 330 feet in width and 660 feet in length. A location notice is posted at the Northeast corner of the claim. The area claimed by this Millsite Claim is 5 acres.

THE UNDERSIGNED has distinctly marked the said location on the ground, so that its surface boundaries may be readily traced, by four substantial wood posts (2" X 2" X 4' 6"). One post at each corner, each so marked or inscribed as to indicate the intended location.

SAID CLAIM is situated in the Undesignated Mining District, Pinal County, State of Arizona, and is more particularly described as follows:

BEGINNING at the Northeast claim corner monument, which is located South 3300 feet and West 2310 feet from the NE Section Corner of Section 1, Township 1 South, Range 13 East, Gila and Salt River Meridian;

thence, 660 feet South to the Southeast Corner;  
thence, 330 feet West to the Southwest Corner;  
thence, 660 feet North to the Northwest Corner;  
thence, 330 feet East to the Northeast Corner; the point of beginning.

SAID CLAIM is located in the:

NE 1/4 of Section \_\_\_\_\_, Twp. \_\_\_\_\_, Range \_\_\_\_\_.  
SE 1/4 of Section 1, Twp. 1 South, Range 13 East.  
NW 1/4 of Section \_\_\_\_\_, Twp. \_\_\_\_\_, Range \_\_\_\_\_.  
SW 1/4 of Section \_\_\_\_\_, Twp. \_\_\_\_\_, Range \_\_\_\_\_.  
Gila and Salt River Meridian.

THIS MILLSITE has been located for the purpose of appropriating non-mineral land, if any, that may lie within the boundaries of the underlying lode claims. This millsite location is not intended as an abandonment of the lode mining claim.

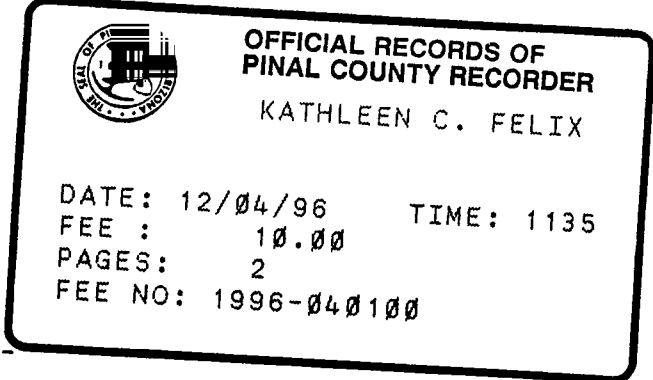
Dated and posted on the ground this 14th day of September, 1996.

LOCATOR : CARLOTA COPPER COMPANY  
8101 East Prentice Avenue, Suite 800  
Englewood, Colorado 80111

By *Douglas F. Sterck*  
Douglas F. Sterck - Agent

740 342496

96-040100



Handwritten mark resembling a stylized 'v' or '2'.

State of Arizona )
)SS
County of Pinal )

Recorded at the request of:
Carlota Copper Company
8101 East Prentice Avenue, Suite 800
Englewood, Colorado 80111

NOTICE OF LOCATION
MILLSITE CLAIM

NOTICE IS HEREBY GIVEN THAT CARLOTA COPPER COMPANY, hereby claims the land hereinafter described as a Millsite Claim, under and pursuant to the laws of the United States of America and the State of Arizona, having located a millsite claim as hereinafter established.

THE NAME of the claim is Kosher # 202, and the claim so located is rectangular in form, being 330 feet in width and 660 feet in length. A location notice is posted at the Northeast corner of the claim. The area claimed by this Millsite Claim is 5 acres.

THE UNDERSIGNED has distinctly marked the said location on the ground, so that its surface boundaries may be readily traced, by four substantial wood posts (2" X 2" X 4' 6"). One post at each corner, each so marked or inscribed as to indicate the intended location.

SAID CLAIM is situated in the Undesignated Mining District, Pinal County, State of Arizona, and is more particularly described as follows:

BEGINNING at the Northeast claim corner monument, which is located South 3300 feet and West 1980 feet from the NE Section Corner of Section 1, Township 1 South, Range 13 East, Gila and Salt River Meridian;

- thence, 660 feet South to the Southeast Corner;
thence, 330 feet West to the Southwest Corner;
thence, 660 feet North to the Northwest Corner;
thence, 330 feet East to the Northeast Corner; the point of beginning.

SAID CLAIM is located in the:

NE 1/4 of Section \_\_\_\_\_, Twp. \_\_\_\_\_, Range \_\_\_\_\_
SE 1/4 of Section 1, Twp. 1 South, Range 13 East
NW 1/4 of Section \_\_\_\_\_, Twp. \_\_\_\_\_, Range \_\_\_\_\_
SW 1/4 of Section \_\_\_\_\_, Twp. \_\_\_\_\_, Range \_\_\_\_\_
Gila and Salt River Meridian.

THIS MILLSITE has been located for the purpose of appropriating non-mineral land, if any, that may lie within the boundaries of the underlying lode claims. This millsite location is not intended as an abandonment of the lode mining claim.

Dated and posted on the ground this 14th day of September, 1996.

LOCATOR : CARLOTA COPPER COMPANY
8101 East Prentice Avenue, Suite 800
Englewood, Colorado 80111

By Douglas F. Sterck - Agent

6/24/97 Jp

ENTERED IN COMPUTER

ARIZONA
STATE OFFICE
PHOENIX, ARIZONA

APR 22 11 00 AM '97

RECEIVED
BUREAU OF
LAND MANAGEMENT

AMC 342497

State of Arizona )  
                          )SS  
County of Pinal )

Recorded at the request of:  
Carlota Copper Company  
8101 East Prentice Avenue, Suite 800  
Englewood, Colorado 80111

**NOTICE OF LOCATION  
MILLSITE CLAIM**

ARIZONA  
STATE OFFICE  
PHOENIX, ARIZONA

DEC 3 10 24 AM '96

RECEIVED  
BUREAU OF  
LAND MANAGEMENT

NOTICE IS HEREBY GIVEN THAT CARLOTA COPPER COMPANY, hereby claims the land hereinafter described as a Millsite Claim, under and pursuant to the laws of the United States of America and the State of Arizona, having located a millsite claim as hereinafter established.

THE NAME of the claim is Kosher # 202, and the claim so located is rectangular in form, being 330 feet in width and 660 feet in length. A location notice is posted at the Northeast corner of the claim. The area claimed by this Millsite Claim is 5 acres.

THE UNDERSIGNED has distinctly marked the said location on the ground, so that its surface boundaries may be readily traced, by four substantial wood posts (2" X 2" X 4' 6"). One post at each corner, each so marked or inscribed as to indicate the intended location.

SAID CLAIM is situated in the Undesignated Mining District, Pinal County, State of Arizona, and is more particularly described as follows:

BEGINNING at the Northeast claim corner monument, which is located South 3300 feet and West 1980 feet from the NE Section Corner of Section 1, Township 1 South, Range 13 East, Gila and Salt River Meridian;

- thence, 660 feet South to the Southeast Corner;
- thence, 330 feet West to the Southwest Corner;
- thence, 660 feet North to the Northwest Corner;
- thence, 330 feet East to the Northeast Corner; the point of beginning.

SAID CLAIM is located in the:

NE 1/4 of Section \_\_\_\_\_, Twp. \_\_\_\_\_, Range \_\_\_\_\_  
 SE 1/4 of Section 1, Twp. 1 South, Range 13 East  
 NW 1/4 of Section \_\_\_\_\_, Twp. \_\_\_\_\_, Range \_\_\_\_\_  
 SW 1/4 of Section \_\_\_\_\_, Twp. \_\_\_\_\_, Range \_\_\_\_\_  
 Gila and Salt River Meridian.

THIS MILLSITE has been located for the purpose of appropriating non-mineral land, if any, that may lie within the boundaries of the underlying lode claims. This millsite location is not intended as an abandonment of the lode mining claim.

Dated and posted on the ground this 14th day of September, 1996.

LOCATOR : CARLOTA COPPER COMPANY  
8101 East Prentice Avenue, Suite 800  
Englewood, Colorado 80111

By *Douglas F. Sterck*  
Douglas F. Sterck - Agent

2 MC 342697



2

1996-040101



OFFICIAL RECORDS OF PINAL COUNTY RECORDER

KATHLEEN C. FELIX

DATE: 12/04/96 TIME: 1135  
FEE : 10.00  
PAGES: 2  
FEE NO: 1996-040101

State of Arizona )  
 )SS  
County of Pinal )

Recorded at the request of:  
Carlota Copper Company  
8101 East Prentice Avenue, Suite 800  
Englewood, Colorado 80111

NOTICE OF LOCATION  
MILLSITE CLAIM

NOTICE IS HEREBY GIVEN THAT CARLOTA COPPER COMPANY, hereby claims the land hereinafter described as a Millsite Claim, under and pursuant to the laws of the United States of America and the State of Arizona, having located a millsite claim as hereinafter established.

THE NAME of the claim is Kosher # 203, and the claim so located is rectangular in form, being 330 feet in width and 660 feet in length. A location notice is posted at the Northeast corner of the claim. The area claimed by this Millsite Claim is 5 acres.

THE UNDERSIGNED has distinctly marked the said location on the ground, so that its surface boundaries may be readily traced, by four substantial wood posts (2" X 2" X 4' 6"). One post at each corner, each so marked or inscribed as to indicate the intended location.

SAID CLAIM is situated in the Undesignated Mining District, Pinal County, State of Arizona, and is more particularly described as follows:

BEGINNING at the Northeast claim corner monument, which is located South 3300 feet and West 1650 feet from the NE Section Corner of Section 1, Township 1 South, Range 13 East, Gila and Salt River Meridian;

thence, 660 feet South to the Southeast Corner;  
thence, 330 feet West to the Southwest Corner;  
thence, 660 feet North to the Northwest Corner;  
thence, 330 feet East to the Northeast Corner; the point of beginning.

SAID CLAIM is located in the:

NE 1/4 of Section \_\_\_\_\_, Twp. \_\_\_\_\_, Range \_\_\_\_\_  
SE 1/4 of Section 1, Twp. 1 South, Range 13 East  
NW 1/4 of Section \_\_\_\_\_, Twp. \_\_\_\_\_, Range \_\_\_\_\_  
SW 1/4 of Section \_\_\_\_\_, Twp. \_\_\_\_\_, Range \_\_\_\_\_  
Gila and Salt River Meridian.

THIS MILLSITE has been located for the purpose of appropriating non-mineral land, if any, that may lie within the boundaries of the underlying lode claims. This millsite location is not intended as an abandonment of the lode mining claim.

Dated and posted on the ground this 14th day of September, 1996.

LOCATOR : CARLOTA COPPER COMPANY  
8101 East Prentice Avenue, Suite 800  
Englewood, Colorado 80111

By Douglas F. Sterck  
Douglas F. Sterck - Agent

6/24/97 SK

ENTERED IN COMPUTER

ARIZONA  
STATE OFFICE  
PHOENIX, ARIZONA

APR 22 11 00 AM '97

RECEIVED  
BUREAU OF  
LAND MANAGEMENT

AME 342498

State of Arizona )  
                          )SS  
County of Pinal )

Recorded at the request of:  
Carlota Copper Company  
8101 East Prentice Avenue, Suite 800  
Englewood, Colorado 80111

**NOTICE OF LOCATION  
MILLSITE CLAIM**

ARIZONA  
STATE OFFICE  
PHOENIX, ARIZONA

Dec 3 10 14 AM '96

RECEIVED  
BUREAU OF  
LAND MANAGEMENT

NOTICE IS HEREBY GIVEN THAT CARLOTA COPPER COMPANY, hereby claims the land hereinafter described as a Millsite Claim, under and pursuant to the laws of the United States of America and the State of Arizona, having located a millsite claim as hereinafter established.

THE NAME of the claim is Kosher # 203, and the claim so located is rectangular in form, being 330 feet in width and 660 feet in length. A location notice is posted at the Northeast corner of the claim. The area claimed by this Millsite Claim is 5 acres.

THE UNDERSIGNED has distinctly marked the said location on the ground, so that its surface boundaries may be readily traced, by four substantial wood posts (2" X 2" X 4' 6"). One post at each corner, each so marked or inscribed as to indicate the intended location.

SAID CLAIM is situated in the Undesignated Mining District, Pinal County, State of Arizona, and is more particularly described as follows:

BEGINNING at the Northeast claim corner monument, which is located South 3300 feet and West 1650 feet from the NE Section Corner of Section 1, Township 1 South, Range 13 East, Gila and Salt River Meridian;

thence, 660 feet South to the Southeast Corner;  
thence, 330 feet West to the Southwest Corner;  
thence, 660 feet North to the Northwest Corner;  
thence, 330 feet East to the Northeast Corner; the point of beginning.

SAID CLAIM is located in the:

NE 1/4 of Section \_\_\_\_\_, Twp. \_\_\_\_\_, Range \_\_\_\_\_.  
SE 1/4 of Section 1, Twp. 1 South, Range 13 East.  
NW 1/4 of Section \_\_\_\_\_, Twp. \_\_\_\_\_, Range \_\_\_\_\_.  
SW 1/4 of Section \_\_\_\_\_, Twp. \_\_\_\_\_, Range \_\_\_\_\_.  
Gila and Salt River Meridian.

THIS MILLSITE has been located for the purpose of appropriating non-mineral land, if any, that may lie within the boundaries of the underlying lode claims. This millsite location is not intended as an abandonment of the lode mining claim.

Dated and posted on the ground this 14th day of September, 1996.

LOCATOR : CARLOTA COPPER COMPANY  
8101 East Prentice Avenue, Suite 800  
Englewood, Colorado 80111

By Douglas F. Sterck  
Douglas F. Sterck - Agent

A MC 342498

W

996-040102

OFFICIAL RECORDS OF  
PINAL COUNTY RECORDER  
KATHLEEN C. FELIX

DATE: 12/04/96 TIME: 1135  
FEE : 10.00  
PAGES: 2  
FEE NO: 1996-040102

State of Arizona )  
                          )SS  
County of Pinal )

Recorded at the request of:  
Carlota Copper Company  
8101 East Prentice Avenue, Suite 800  
Englewood, Colorado 80111

**NOTICE OF LOCATION  
MILLSITE CLAIM**

NOTICE IS HEREBY GIVEN THAT CARLOTA COPPER COMPANY, hereby claims the land hereinafter described as a Millsite Claim, under and pursuant to the laws of the United States of America and the State of Arizona, having located a millsite claim as hereinafter established.

THE NAME of the claim is Kosher # 204, and the claim so located is rectangular in form, being 330 feet in width and 660 feet in length. A location notice is posted at the Northeast corner of the claim. The area claimed by this Millsite Claim is 5 acres.

THE UNDERSIGNED has distinctly marked the said location on the ground, so that its surface boundaries may be readily traced, by four substantial wood posts (2" X 2" X 4' 6"). One post at each corner, each so marked or inscribed as to indicate the intended location.

SAID CLAIM is situated in the Undesignated Mining District, Pinal County, State of Arizona, and is more particularly described as follows:

BEGINNING at the Northeast claim corner monument, which is located South 3300 feet and West 1320 feet from the NE Section Corner of Section 1, Township 1 South, Range 13 East, Gila and Salt River Meridian;

- thence, 660 feet South to the Southeast Corner;
- thence, 330 feet West to the Southwest Corner;
- thence, 660 feet North to the Northwest Corner;
- thence, 330 feet East to the Northeast Corner; the point of beginning.

SAID CLAIM is located in the:

NE 1/4 of Section \_\_\_\_\_, Twp. \_\_\_\_\_, Range \_\_\_\_\_  
SE 1/4 of Section 1, Twp. 1 South, Range 13 East  
NW 1/4 of Section \_\_\_\_\_, Twp. \_\_\_\_\_, Range \_\_\_\_\_  
SW 1/4 of Section \_\_\_\_\_, Twp. \_\_\_\_\_, Range \_\_\_\_\_  
Gila and Salt River Meridian.

THIS MILLSITE has been located for the purpose of appropriating non-mineral land, if any, that may lie within the boundaries of the underlying lode claims. This millsite location is not intended as an abandonment of the lode mining claim.

Dated and posted on the ground this 14th day of September, 1996.

LOCATOR : CARLOTA COPPER COMPANY  
8101 East Prentice Avenue, Suite 800  
Englewood, Colorado 80111  
By Douglas F. Sterck  
Douglas F. Sterck - Agent

ARIZONA  
STATE OFFICE  
PHOENIX, ARIZONA

Apr 22 11 00 AM '97

RECEIVED  
BUREAU OF  
LAND MANAGEMENT  
AMC 242499

6/24/97 SP  
ENTERED IN COMPUTER

State of Arizona )  
 )SS  
County of Pinal )

Recorded at the request of:  
Carlota Copper Company  
8101 East Prentice Avenue, Suite 800  
Englewood, Colorado 80111

ARIZONA  
STATE OFFICE  
PHOENIX, ARIZONA

Dec 3 10 14 AM '96

RECEIVED  
BUREAU OF  
LAND MANAGEMENT

**NOTICE OF LOCATION  
MILLSITE CLAIM**

NOTICE IS HEREBY GIVEN THAT CARLOTA COPPER COMPANY, hereby claims the land hereinafter described as a Millsite Claim, under and pursuant to the laws of the United States of America and the State of Arizona, having located a millsite claim as hereinafter established.

THE NAME of the claim is Kosher # 204, and the claim so located is rectangular in form, being 330 feet in width and 660 feet in length. A location notice is posted at the Northeast corner of the claim. The area claimed by this Millsite Claim is 5 acres.

THE UNDERSIGNED has distinctly marked the said location on the ground, so that its surface boundaries may be readily traced, by four substantial wood posts (2" X 2" X 4' 6"). One post at each corner, each so marked or inscribed as to indicate the intended location.

SAID CLAIM is situated in the Undesignated Mining District, Pinal County, State of Arizona, and is more particularly described as follows:

BEGINNING at the Northeast claim corner monument, which is located South 3300 feet and West 1320 feet from the NE Section Corner of Section 1, Township 1 South, Range 13 East, Gila and Salt River Meridian;

thence, 660 feet South to the Southeast Corner;  
thence, 330 feet West to the Southwest Corner;  
thence, 660 feet North to the Northwest Corner;  
thence, 330 feet East to the Northeast Corner; the point of beginning.

SAID CLAIM is located in the:

NE 1/4 of Section \_\_\_\_\_, Twp. \_\_\_\_\_, Range \_\_\_\_\_.  
SE 1/4 of Section 1, Twp. 1 South, Range 13 East.  
NW 1/4 of Section \_\_\_\_\_, Twp. \_\_\_\_\_, Range \_\_\_\_\_.  
SW 1/4 of Section \_\_\_\_\_, Twp. \_\_\_\_\_, Range \_\_\_\_\_.  
Gila and Salt River Meridian.

THIS MILLSITE has been located for the purpose of appropriating non-mineral land, if any, that may lie within the boundaries of the underlying lode claims. This millsite location is not intended as an abandonment of the lode mining claim.

Dated and posted on the ground this 14th day of September, 1996.

LOCATOR : CARLOTA COPPER COMPANY  
8101 East Prentice Avenue, Suite 800  
Englewood, Colorado 80111

By Douglas F. Sterck  
Douglas F. Sterck - Agent

N MC 342499

M \$10.00

FEE# 96-9743 ck# 001556 #PAGES 2  
RECORDED AT THE REQUEST OF

State of Arizona )  
Counties of Gila & Pinal )

**MICROFILMED  
INDEXED**

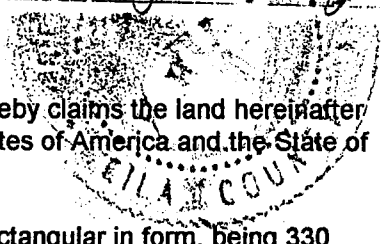
CARLOTTA COPPER COMPANY  
DATE 12-4-96 TIME 10:00

Recorded at the request of:  
Carlotia Copper Company  
8101 East Prentice Avenue, Suite 800  
Englewood, Colorado 80111

OFFICIAL RECORDS OF GILA COUNTY, AZ  
LINDA HAUGHT ORTEGA, RECORDER

BY Linda Haught Ortega

**NOTICE OF LOCATION  
MILLSITE CLAIM**



NOTICE IS HEREBY GIVEN THAT CARLOTTA COPPER COMPANY, hereby claims the land hereinafter described as a Millsite Claim, under and pursuant to the laws of the United States of America and the State of Arizona, having located a millsite claim as hereinafter established.

THE NAME of the claim is Kosher # 205, and the claim so located is rectangular in form, being 330 feet in width and 660 feet in length. A location notice is posted at the Northeast corner of the claim. The area claimed by this Millsite Claim is 5 acres.

THE UNDERSIGNED has distinctly marked the said location on the ground, so that its surface boundaries may be readily traced, by four substantial wood posts (2" X 2" X 4' 6"). One post at each corner, each so marked or inscribed as to indicate the intended location.

SAID CLAIM is situated in the Undesignated Mining District, Gila and Pinal Counties, State of Arizona, and is more particularly described as follows:

BEGINNING at the Northeast claim corner monument, which is located South 3300 feet and West 990 feet from the NE Section Corner of Section 1, Township 1 South, Range 13 East, Gila and Salt River Meridian;

- thence, 660 feet South to the Southeast Corner;
- thence, 330 feet West to the Southwest Corner;
- thence, 660 feet North to the Northwest Corner;
- thence, 330 feet East to the Northeast Corner; the point of beginning.

SAID CLAIM is located in the:

NE 1/4 of Section \_\_\_\_\_, Twp. \_\_\_\_\_, Range \_\_\_\_\_  
 SE 1/4 of Section 1, Twp. 1 South, Range 13 East  
 NW 1/4 of Section \_\_\_\_\_, Twp. \_\_\_\_\_, Range \_\_\_\_\_  
 SW 1/4 of Section \_\_\_\_\_, Twp. \_\_\_\_\_, Range \_\_\_\_\_  
 Gila and Salt River Meridian.

THIS MILLSITE has been located for the purpose of appropriating non-mineral land, if any, that may lie within the boundaries of the underlying lode claims. This millsite location is not intended as an abandonment of the lode mining claim.

Dated and posted on the ground this 14th day of September, 1996.

LOCATOR : CARLOTTA COPPER COMPANY  
 8101 East Prentice Avenue, Suite 800  
 Englewood, Colorado 80111  
 By Douglas F. Sterck  
 Douglas F. Sterck - Agent

RECEIVED  
 BUREAU OF  
 LAND MANAGEMENT  
 APR 22 11 00 AM '97  
 ARIZONA  
 STATE OFFICE  
 PHOENIX, ARIZONA

6/24/97 SK  
 ENTERED IN COMPUTER

Ame 342500



1996-040103



OFFICIAL RECORDS OF PINAL COUNTY RECORDER

KATHLEEN C. FELIX

DATE: 12/04/96 TIME: 1135
FEE: 10.00
PAGES: 2
FEE NO: 1996-040103

State of Arizona )
)SS
Counties of Gila & Pinal )

Recorded at the request of:
Carlota Copper Company
8101 East Prentice Avenue, Suite 800
Englewood, Colorado 80111

NOTICE OF LOCATION
MILLSITE CLAIM

NOTICE IS HEREBY GIVEN THAT CARLOTA COPPER COMPANY, hereby claims the land hereinafter described as a Millsite Claim, under and pursuant to the laws of the United States of America and the State of Arizona, having located a millsite claim as hereinafter established.

THE NAME of the claim is Kosher # 205, and the claim so located is rectangular in form, being 330 feet in width and 660 feet in length. A location notice is posted at the Northeast corner of the claim. The area claimed by this Millsite Claim is 5 acres.

THE UNDERSIGNED has distinctly marked the said location on the ground, so that its surface boundaries may be readily traced, by four substantial wood posts (2" X 2" X 4' 6"). One post at each corner, each so marked or inscribed as to indicate the intended location.

SAID CLAIM is situated in the Undesignated Mining District, Gila and Pinal Counties, State of Arizona, and is more particularly described as follows:

BEGINNING at the Northeast claim corner monument, which is located South 3300 feet and West 990 feet from the NE Section Corner of Section 1, Township 1 South, Range 13 East, Gila and Salt River Meridian;

- thence, 660 feet South to the Southeast Corner;
thence, 330 feet West to the Southwest Corner;
thence, 660 feet North to the Northwest Corner;
thence, 330 feet East to the Northeast Corner; the point of beginning.

SAID CLAIM is located in the:

NE 1/4 of Section \_\_\_\_\_, Twp. \_\_\_\_\_, Range \_\_\_\_\_
SE 1/4 of Section 1, Twp. 1 South, Range 13 East
NW 1/4 of Section \_\_\_\_\_, Twp. \_\_\_\_\_, Range \_\_\_\_\_
SW 1/4 of Section \_\_\_\_\_, Twp. \_\_\_\_\_, Range \_\_\_\_\_
Gila and Salt River Meridian.

THIS MILLSITE has been located for the purpose of appropriating non-mineral land, if any, that may lie within the boundaries of the underlying lode claims. This millsite location is not intended as an abandonment of the lode mining claim.

Dated and posted on the ground this 14th day of September, 1996.

LOCATOR: CARLOTA COPPER COMPANY
8101 East Prentice Avenue, Suite 800
Englewood, Colorado 80111

By Douglas F. Sterck
Douglas F. Sterck - Agent

ARIZONA STATE OFFICE
PHOENIX, ARIZONA

APR 22 11 00 AM '97

RECEIVED
BUREAU OF
LAND MANAGEMENT

AME 342 500

6/24/97 SR

ENTERED IN COMPUTER

State of Arizona )  
 )SS  
Counties of Gila & Pinal )

Recorded at the request of:  
Carlota Copper Company  
8101 East Prentice Avenue, Suite 800  
Englewood, Colorado 80111

**NOTICE OF LOCATION  
MILLSITE CLAIM**

ARIZONA  
STATE OFFICE  
PHOENIX, ARIZONA

Dec 3 10 14 AM '96

RECEIVED  
BUREAU OF  
LAND MANAGEMENT

NOTICE IS HEREBY GIVEN THAT CARLOTA COPPER COMPANY, hereby claims the land hereinafter described as a Millsite Claim, under and pursuant to the laws of the United States of America and the State of Arizona, having located a millsite claim as hereinafter established.

THE NAME of the claim is Kosher # 205, and the claim so located is rectangular in form, being 330 feet in width and 660 feet in length. A location notice is posted at the Northeast corner of the claim. The area claimed by this Millsite Claim is 5 acres.

THE UNDERSIGNED has distinctly marked the said location on the ground, so that its surface boundaries may be readily traced, by four substantial wood posts (2" X 2" X 4' 6"). One post at each corner, each so marked or inscribed as to indicate the intended location.

SAID CLAIM is situated in the Undesignated Mining District, Gila and Pinal Counties, State of Arizona, and is more particularly described as follows:

BEGINNING at the Northeast claim corner monument, which is located South 3300 feet and West 990 feet from the NE Section Corner of Section 1, Township 1 South, Range 13 East, Gila and Salt River Meridian;

- thence, 660 feet South to the Southeast Corner;
- thence, 330 feet West to the Southwest Corner;
- thence, 660 feet North to the Northwest Corner;
- thence, 330 feet East to the Northeast Corner; the point of beginning.

SAID CLAIM is located in the:

NE 1/4 of Section \_\_\_\_\_, Twp. \_\_\_\_\_, Range \_\_\_\_\_.  
 SE 1/4 of Section 1, Twp. 1 South, Range 13 East.  
 NW 1/4 of Section \_\_\_\_\_, Twp. \_\_\_\_\_, Range \_\_\_\_\_.  
 SW 1/4 of Section \_\_\_\_\_, Twp. \_\_\_\_\_, Range \_\_\_\_\_.  
 Gila and Salt River Meridian.

THIS MILLSITE has been located for the purpose of appropriating non-mineral land, if any, that may lie within the boundaries of the underlying lode claims. This millsite location is not intended as an abandonment of the lode mining claim.

Dated and posted on the ground this 14th day of September, 1996.

LOCATOR : CARLOTA COPPER COMPANY  
8101 East Prentice Avenue, Suite 800  
Englewood, Colorado 80111

By *Douglas F. Sterck*  
Douglas F. Sterck - Agent

A MC 342500

State of Arizona )  
County of Gila )

**MICROFILMED  
INDEXED**

CARLOTTA COPPER COMPANY  
DATE 12-4-96 TIME 10:00

Recorded at the request of:  
Carlota Copper Company  
8101 East Prentice Avenue, Suite 800  
Englewood, Colorado 80111

OFFICIAL RECORDS OF GILA COUNTY, AZ  
LINDA HAUGHT ORTEGA, RECORDER  
BY *Linda Haught Ortega*

**NOTICE OF LOCATION  
MILLSITE CLAIM**

NOTICE IS HEREBY GIVEN THAT CARLOTTA COPPER COMPANY, hereby claims the land hereinafter described as a Millsite Claim, under and pursuant to the laws of the United States of America and the State of Arizona, having located a millsite claim as hereinafter established.

THE NAME of the claim is Kosher # 206, and the claim so located is rectangular in form, being 330 feet in width and 660 feet in length. A location notice is posted at the Northeast corner of the claim. The area claimed by this Millsite Claim is 5 acres.

THE UNDERSIGNED has distinctly marked the said location on the ground, so that its surface boundaries may be readily traced, by four substantial wood posts (2" X 2" X 4' 6"). One post at each corner, each so marked or inscribed as to indicate the intended location.

SAID CLAIM is situated in the Undesignated Mining District, Gila County, State of Arizona, and is more particularly described as follows:

BEGINNING at the Northeast claim corner monument, which is located South 3300 feet and West 660 feet from the NE Section Corner of Section 1, Township 1 South, Range 13 East, Gila and Salt River Meridian;

- thence, 660 feet South to the Southeast Corner;
- thence, 330 feet West to the Southwest Corner;
- thence, 660 feet North to the Northwest Corner;
- thence, 330 feet East to the Northeast Corner; the point of beginning.

SAID CLAIM is located in the:

NE 1/4 of Section \_\_\_\_\_, Twp. \_\_\_\_\_, Range \_\_\_\_\_  
 SE 1/4 of Section 1, Twp. 1 South, Range 13 East  
 NW 1/4 of Section \_\_\_\_\_, Twp. \_\_\_\_\_, Range \_\_\_\_\_  
 SW 1/4 of Section \_\_\_\_\_, Twp. \_\_\_\_\_, Range \_\_\_\_\_  
 Gila and Salt River Meridian.

THIS MILLSITE has been located for the purpose of appropriating non-mineral land, if any, that may lie within the boundaries of the underlying lode claims. This millsite location is not intended as an abandonment of the lode mining claim.

Dated and posted on the ground this 14th day of September, 1996.

LOCATOR : CARLOTTA COPPER COMPANY  
 8101 East Prentice Avenue, Suite 800  
 Englewood, Colorado 80111  
 By *Douglas F. Sterck*  
 Douglas F. Sterck - Agent

*6/24/97 Sr*

**ENTERED IN COMPUTER**

RECEIVED  
 BUREAU OF  
 LAND MANAGEMENT  
 APR 22 11 00 AM '97  
 ARIZONA  
 STATE OFFICE  
 PHOENIX, ARIZONA  
 AMC 342561

State of Arizona )  
 )SS  
County of Gila )

Recorded at the request of:  
Carlota Copper Company  
8101 East Prentice Avenue, Suite 800  
Englewood, Colorado 80111

**NOTICE OF LOCATION  
MILLSITE CLAIM**

ARIZONA  
STATE OFFICE  
PHOENIX, ARIZONA

Dec 3 10 10 AM '96

RECEIVED  
BUREAU OF  
LAND MANAGEMENT

NOTICE IS HEREBY GIVEN THAT CARLOTA COPPER COMPANY, hereby claims the land hereinafter described as a Millsite Claim, under and pursuant to the laws of the United States of America and the State of Arizona, having located a millsite claim as hereinafter established.

THE NAME of the claim is Kosher # 206, and the claim so located is rectangular in form, being 330 feet in width and 660 feet in length. A location notice is posted at the Northeast corner of the claim. The area claimed by this Millsite Claim is 5 acres.

THE UNDERSIGNED has distinctly marked the said location on the ground, so that its surface boundaries may be readily traced, by four substantial wood posts (2" X 2" X 4' 6"). One post at each corner, each so marked or inscribed as to indicate the intended location.

SAID CLAIM is situated in the Undesignated Mining District, Gila County, State of Arizona, and is more particularly described as follows:

BEGINNING at the Northeast claim corner monument, which is located South 3300 feet and West 660 feet from the NE Section Corner of Section 1, Township 1 South, Range 13 East, Gila and Salt River Meridian;

thence, 660 feet South to the Southeast Corner;  
thence, 330 feet West to the Southwest Corner;  
thence, 660 feet North to the Northwest Corner;  
thence, 330 feet East to the Northeast Corner; the point of beginning.

SAID CLAIM is located in the:

NE 1/4 of Section \_\_\_\_\_, Twp. \_\_\_\_\_, Range \_\_\_\_\_.  
SE 1/4 of Section 1, Twp. 1 South, Range 13 East.  
NW 1/4 of Section \_\_\_\_\_, Twp. \_\_\_\_\_, Range \_\_\_\_\_.  
SW 1/4 of Section \_\_\_\_\_, Twp. \_\_\_\_\_, Range \_\_\_\_\_.  
Gila and Salt River Meridian.

THIS MILLSITE has been located for the purpose of appropriating non-mineral land, if any, that may lie within the boundaries of the underlying lode claims. This millsite location is not intended as an abandonment of the lode mining claim.

Dated and posted on the ground this 14th day of September, 1996.

LOCATOR : CARLOTA COPPER COMPANY  
8101 East Prentice Avenue, Suite 800  
Englewood, Colorado 80111

By *Douglas F. Sterck*  
Douglas F. Sterck - Agent

A MC 342501

2

36-040104



OFFICIAL RECORDS OF PINAL COUNTY RECORDER

KATHLEEN C. FELIX

DATE: 12/04/96 TIME: 1135
FEE: 10.00
PAGES: 2
FEE NO: 1996-040104

State of Arizona )
)SS
County of Pinal )

Recorded at the request of:
Carlota Copper Company
8101 East Prentice Avenue, Suite 800
Englewood, Colorado 80111

NOTICE OF LOCATION
MILLSITE CLAIM

NOTICE IS HEREBY GIVEN THAT CARLOTA COPPER COMPANY, hereby claims the land hereinafter described as a Millsite Claim, under and pursuant to the laws of the United States of America and the State of Arizona, having located a millsite claim as hereinafter established.

THE NAME of the claim is Kosher # 207, and the claim so located is rectangular in form, being 330 feet in width and 660 feet in length. A location notice is posted at the Northeast corner of the claim. The area claimed by this Millsite Claim is 5 acres.

THE UNDERSIGNED has distinctly marked the said location on the ground, so that its surface boundaries may be readily traced, by four substantial wood posts (2" X 2" X 4' 6"). One post at each corner, each so marked or inscribed as to indicate the intended location.

SAID CLAIM is situated in the Undesignated Mining District, Pinal County, State of Arizona, and is more particularly described as follows:

BEGINNING at the Northeast claim corner monument, which is located South 3960 feet and West 3300 feet from the NE Section Corner of Section 1, Township 1 South, Range 13 East, Gila and Salt River Meridian;

- thence, 330 feet South to the Southeast Corner;
thence, 660 feet West to the Southwest Corner;
thence, 330 feet North to the Northwest Corner;
thence, 660 feet East to the Northeast Corner; the point of beginning.

SAID CLAIM is located in the:

NE 1/4 of Section \_\_\_\_\_, Twp. \_\_\_\_\_, Range \_\_\_\_\_
SE 1/4 of Section \_\_\_\_\_, Twp. \_\_\_\_\_, Range \_\_\_\_\_
NW 1/4 of Section \_\_\_\_\_, Twp. \_\_\_\_\_, Range \_\_\_\_\_
SW 1/4 of Section 1, Twp. 1 South, Range 13 East
Gila and Salt River Meridian.

THIS MILLSITE has been located for the purpose of appropriating non-mineral land, if any, that may lie within the boundaries of the underlying lode claims. This millsite location is not intended as an abandonment of the lode mining claim.

Dated and posted on the ground this 14th day of September, 1996.

LOCATOR: CARLOTA COPPER COMPANY
8101 East Prentice Avenue, Suite 800
Englewood, Colorado 80111
By Douglas F. Sterck - Agent

ARIZONA STATE OFFICE
PHOENIX, ARIZONA

APR 22 11 00 AM '97

RECEIVED
BUREAU OF
LAND MANAGEMENT

AME 342502

6/24/97 Jc

ENTERED IN COMPUTER

State of Arizona )  
 )SS  
County of Pinal )

Recorded at the request of:  
Carlota Copper Company  
8101 East Prentice Avenue, Suite 800  
Englewood, Colorado 80111

ARIZONA  
STATE OFFICE  
PHOENIX, ARIZONA

Dec 3 10 14 AM '96

RECEIVED  
BUREAU OF  
LAND MANAGEMENT

**NOTICE OF LOCATION  
MILLSITE CLAIM**

NOTICE IS HEREBY GIVEN THAT CARLOTA COPPER COMPANY, hereby claims the land hereinafter described as a Millsite Claim, under and pursuant to the laws of the United States of America and the State of Arizona, having located a millsite claim as hereinafter established.

THE NAME of the claim is Kosher # 207, and the claim so located is rectangular in form, being 330 feet in width and 660 feet in length. A location notice is posted at the Northeast corner of the claim. The area claimed by this Millsite Claim is 5 acres.

THE UNDERSIGNED has distinctly marked the said location on the ground, so that its surface boundaries may be readily traced, by four substantial wood posts (2" X 2" X 4' 6"). One post at each corner, each so marked or inscribed as to indicate the intended location.

SAID CLAIM is situated in the Undesignated Mining District, Pinal County, State of Arizona, and is more particularly described as follows:

BEGINNING at the Northeast claim corner monument, which is located South 3960 feet and West 3300 feet from the NE Section Corner of Section 1, Township 1 South, Range 13 East, Gila and Salt River Meridian;

thence, 330 feet South to the Southeast Corner;  
thence, 660 feet West to the Southwest Corner;  
thence, 330 feet North to the Northwest Corner;  
thence, 660 feet East to the Northeast Corner; the point of beginning.

SAID CLAIM is located in the:

NE 1/4 of Section \_\_\_\_\_, Twp. \_\_\_\_\_, Range \_\_\_\_\_.  
SE 1/4 of Section \_\_\_\_\_, Twp. \_\_\_\_\_, Range \_\_\_\_\_.  
NW 1/4 of Section \_\_\_\_\_, Twp. \_\_\_\_\_, Range \_\_\_\_\_.  
SW 1/4 of Section 1, Twp. 1 South, Range 13 East.  
Gila and Salt River Meridian.

THIS MILLSITE has been located for the purpose of appropriating non-mineral land, if any, that may lie within the boundaries of the underlying lode claims. This millsite location is not intended as an abandonment of the lode mining claim.

Dated and posted on the ground this 14th day of September, 1996.

LOCATOR : CARLOTA COPPER COMPANY  
8101 East Prentice Avenue, Suite 800  
Englewood, Colorado 80111

By Douglas F. Sterck  
Douglas F. Sterck - Agent

A MC 342502



1996 0105



OFFICIAL RECORDS OF PINAL COUNTY RECORDER

KATHLEEN C. FELIX

DATE: 12/04/96 TIME: 1135
FEE: 10.00
PAGES: 2
FEE NO: 1996-040105

State of Arizona )
)SS
County of Pinal )

Recorded at the request of:
Carlota Copper Company
8101 East Prentice Avenue, Suite 800
Englewood, Colorado 80111

NOTICE OF LOCATION
MILLSITE CLAIM

NOTICE IS HEREBY GIVEN THAT CARLOTA COPPER COMPANY, hereby claims the land hereinafter described as a Millsite Claim, under and pursuant to the laws of the United States of America and the State of Arizona, having located a millsite claim as hereinafter established.

THE NAME of the claim is Kosher # 208, and the claim so located is rectangular in form, being 330 feet in width and 660 feet in length. A location notice is posted at the Northeast corner of the claim. The area claimed by this Millsite Claim is 5 acres.

THE UNDERSIGNED has distinctly marked the said location on the ground, so that its surface boundaries may be readily traced, by four substantial wood posts (2" X 2" X 4' 6"). One post at each corner, each so marked or inscribed as to indicate the intended location.

SAID CLAIM is situated in the Undesignated Mining District, Pinal County, State of Arizona, and is more particularly described as follows:

BEGINNING at the Northeast claim corner monument, which is located South 3960 feet and West 2640 feet from the NE Section Corner of Section 1, Township 1 South, Range 13 East, Gila and Salt River Meridian;

thence, 330 feet South to the Southeast Corner;
thence, 660 feet West to the Southwest Corner;
thence, 330 feet North to the Northwest Corner;
thence, 660 feet East to the Northeast Corner; the point of beginning.

SAID CLAIM is located in the:

NE 1/4 of Section \_\_\_\_\_, Twp. \_\_\_\_\_, Range \_\_\_\_\_
SE 1/4 of Section \_\_\_\_\_, Twp. \_\_\_\_\_, Range \_\_\_\_\_
NW 1/4 of Section \_\_\_\_\_, Twp. \_\_\_\_\_, Range \_\_\_\_\_
SW 1/4 of Section 1, Twp. 1 South, Range 13 East
Gila and Salt River Meridian.

THIS MILLSITE has been located for the purpose of appropriating non-mineral land, if any, that may lie within the boundaries of the underlying lode claims. This millsite location is not intended as an abandonment of the lode mining claim.

Dated and posted on the ground this 14th day of September, 1996.

LOCATOR: CARLOTA COPPER COMPANY
8101 East Prentice Avenue, Suite 800
Englewood, Colorado 80111
By Douglas F. Sterck - Agent

RECEIVED BUREAU OF LAND MANAGEMENT
ARIZONA STATE OFFICE PHOENIX, ARIZONA
APR 22 11 00 AM '97

AME 342503

6/24/97 SK

ENTERED IN COMPUTER

State of Arizona )  
                          )SS  
County of Pinal )

Recorded at the request of:  
Carlota Copper Company  
8101 East Prentice Avenue, Suite 800  
Englewood, Colorado 80111

**NOTICE OF LOCATION  
MILLSITE CLAIM**

ARIZONA  
STATE OFFICE  
PHOENIX, ARIZONA

Dec 3 10 14 AM '96

RECEIVED  
BUREAU OF  
LAND MANAGEMENT

NOTICE IS HEREBY GIVEN THAT CARLOTA COPPER COMPANY, hereby claims the land hereinafter described as a Millsite Claim, under and pursuant to the laws of the United States of America and the State of Arizona, having located a millsite claim as hereinafter established.

THE NAME of the claim is Kosher # 208, and the claim so located is rectangular in form, being 330 feet in width and 660 feet in length. A location notice is posted at the Northeast corner of the claim. The area claimed by this Millsite Claim is 5 acres.

THE UNDERSIGNED has distinctly marked the said location on the ground, so that its surface boundaries may be readily traced, by four substantial wood posts (2" X 2" X 4' 6"). One post at each corner, each so marked or inscribed as to indicate the intended location.

SAID CLAIM is situated in the Undesignated Mining District, Pinal County, State of Arizona, and is more particularly described as follows:

BEGINNING at the Northeast claim corner monument, which is located South 3960 feet and West 2640 feet from the NE Section Corner of Section 1, Township 1 South, Range 13 East, Gila and Salt River Meridian;

- thence, 330 feet South to the Southeast Corner;
- thence, 660 feet West to the Southwest Corner;
- thence, 330 feet North to the Northwest Corner;
- thence, 660 feet East to the Northeast Corner; the point of beginning.

SAID CLAIM is located in the:

NE 1/4 of Section _____,	Twp. _____,	Range _____.
SE 1/4 of Section _____,	Twp. _____,	Range _____.
NW 1/4 of Section _____,	Twp. _____,	Range _____.
SW 1/4 of Section <u>1</u> ,	Twp. <u>1 South</u> ,	Range <u>13 East</u> .

Gila and Salt River Meridian.

THIS MILLSITE has been located for the purpose of appropriating non-mineral land, if any, that may lie within the boundaries of the underlying lode claims. This millsite location is not intended as an abandonment of the lode mining claim.

Dated and posted on the ground this 14th day of September, 1996.

LOCATOR : CARLOTA COPPER COMPANY  
8101 East Prentice Avenue, Suite 800  
Englewood, Colorado 80111

By *Douglas F. Sterck*  
Douglas F. Sterck - Agent

AFC 342503

2

1991-040106



OFFICIAL RECORDS OF PINAL COUNTY RECORDER KATHLEEN C. FELIX

DATE: 12/04/96 TIME: 1135 FEE: 10.00 PAGES: 2 FEE NO: 1996-040106

State of Arizona ) )SS County of Pinal )

Recorded at the request of: Carlota Copper Company 8101 East Prentice Avenue, Suite 800 Englewood, Colorado 80111

NOTICE OF LOCATION MILLSITE CLAIM

NOTICE IS HEREBY GIVEN THAT CARLOTA COPPER COMPANY, hereby claims the land hereinafter described as a Millsite Claim, under and pursuant to the laws of the United States of America and the State of Arizona, having located a millsite claim as hereinafter established.

THE NAME of the claim is Kosher # 209, and the claim so located is rectangular in form, being 330 feet in width and 660 feet in length. A location notice is posted at the Northeast corner of the claim. The area claimed by this Millsite Claim is 5 acres.

THE UNDERSIGNED has distinctly marked the said location on the ground, so that its surface boundaries may be readily traced, by four substantial wood posts (2" X 2" X 4' 6"). One post at each corner, each so marked or inscribed as to indicate the intended location.

SAID CLAIM is situated in the Undesignated Mining District, Pinal County, State of Arizona, and is more particularly described as follows:

BEGINNING at the Northeast claim corner monument, which is located South 3960 feet and West 1980 feet from the NE Section Corner of Section 1, Township 1 South, Range 13 East, Gila and Salt River Meridian;

- thence, 330 feet South to the Southeast Corner; thence, 660 feet West to the Southwest Corner; thence, 330 feet North to the Northwest Corner; thence, 660 feet East to the Northeast Corner; the point of beginning.

SAID CLAIM is located in the:

NE 1/4 of Section \_\_\_\_\_, Twp. \_\_\_\_\_, Range \_\_\_\_\_ SE 1/4 of Section 1, Twp. 1 South, Range 13 East NW 1/4 of Section \_\_\_\_\_, Twp. \_\_\_\_\_, Range \_\_\_\_\_ SW 1/4 of Section \_\_\_\_\_, Twp. \_\_\_\_\_, Range \_\_\_\_\_ Gila and Salt River Meridian.

THIS MILLSITE has been located for the purpose of appropriating non-mineral land, if any, that may lie within the boundaries of the underlying lode claims. This millsite location is not intended as an abandonment of the lode mining claim.

Dated and posted on the ground this 14th day of September, 1996.

LOCATOR : CARLOTA COPPER COMPANY 8101 East Prentice Avenue, Suite 800 Englewood, Colorado 80111 By Douglas F. Sterck - Agent

6/24/97 JS

ENTERED IN COMPUTER

RECEIVED BUREAU OF LAND MANAGEMENT ARIZONA STATE OFFICE PHOENIX, ARIZONA APR 22 11 00 AM '97

AME 342504

State of Arizona )  
                          )SS  
County of Pinal )

Recorded at the request of:  
Carlota Copper Company  
8101 East Prentice Avenue, Suite 800  
Englewood, Colorado 80111

RECEIVED  
BUREAU OF  
LAND MANAGEMENT  
ARIZONA  
STATE OFFICE  
PHOENIX, ARIZONA  
DEC 3 10 14 AM '96

**NOTICE OF LOCATION  
MILLSITE CLAIM**

NOTICE IS HEREBY GIVEN THAT CARLOTA COPPER COMPANY, hereby claims the land hereinafter described as a Millsite Claim, under and pursuant to the laws of the United States of America and the State of Arizona, having located a millsite claim as hereinafter established.

THE NAME of the claim is Koshier # 209 , and the claim so located is rectangular in form, being 330 feet in width and 660 feet in length. A location notice is posted at the Northeast corner of the claim. The area claimed by this Millsite Claim is 5 acres.

THE UNDERSIGNED has distinctly marked the said location on the ground, so that its surface boundaries may be readily traced, by four substantial wood posts (2" X 2" X 4' 6"). One post at each corner, each so marked or inscribed as to indicate the intended location.

SAID CLAIM is situated in the Undesignated Mining District, Pinal County, State of Arizona, and is more particularly described as follows:

BEGINNING at the Northeast claim corner monument, which is located South 3960 feet and West 1980 feet from the NE Section Corner of Section 1, Township 1 South, Range 13 East, Gila and Salt River Meridian;

- thence, 330 feet South to the Southeast Corner;
- thence, 660 feet West to the Southwest Corner;
- thence, 330 feet North to the Northwest Corner;
- thence, 660 feet East to the Northeast Corner; the point of beginning.

SAID CLAIM is located in the:

NE 1/4 of Section \_\_\_\_\_, Twp. \_\_\_\_\_, Range \_\_\_\_\_.  
 SE 1/4 of Section 1, Twp. 1 South, Range 13 East.  
 NW 1/4 of Section \_\_\_\_\_, Twp. \_\_\_\_\_, Range \_\_\_\_\_.  
 SW 1/4 of Section \_\_\_\_\_, Twp. \_\_\_\_\_, Range \_\_\_\_\_.  
 Gila and Salt River Meridian.

THIS MILLSITE has been located for the purpose of appropriating non-mineral land, if any, that may lie within the boundaries of the underlying lode claims. This millsite location is not intended as an abandonment of the lode mining claim.

Dated and posted on the ground this 14th day of September, 1996.

LOCATOR : CARLOTA COPPER COMPANY  
 8101 East Prentice Avenue, Suite 800  
 Englewood, Colorado 80111  
 By Douglas F. Sterck  
 Douglas F. Sterck - Agent

A MC 342504



996-040107



OFFICIAL RECORDS OF PINAL COUNTY RECORDER

KATHLEEN C. FELIX

DATE: 12/04/96 TIME: 1135  
FEE : 10.00  
PAGES: 2  
FEE NO: 1996-040107

State of Arizona )  
)SS  
County of Pinal )

Recorded at the request of:  
Carlota Copper Company  
8101 East Prentice Avenue, Suite 800  
Englewood, Colorado 80111

**NOTICE OF LOCATION  
MILLSITE CLAIM**

NOTICE IS HEREBY GIVEN THAT CARLOTA COPPER COMPANY, hereby claims the land hereinafter described as a Millsite Claim, under and pursuant to the laws of the United States of America and the State of Arizona, having located a millsite claim as hereinafter established.

THE NAME of the claim is Kosher # 210, and the claim so located is rectangular in form, being 330 feet in width and 660 feet in length. A location notice is posted at the Northeast corner of the claim. The area claimed by this Millsite Claim is 5 acres.

THE UNDERSIGNED has distinctly marked the said location on the ground, so that its surface boundaries may be readily traced, by four substantial wood posts (2" X 2" X 4' 6"). One post at each corner, each so marked or inscribed as to indicate the intended location.

SAID CLAIM is situated in the Undesignated Mining District, Pinal County, State of Arizona, and is more particularly described as follows:

BEGINNING at the Northeast claim corner monument, which is located South 3960 feet and West 1320 feet from the NE Section Corner of Section 1, Township 1 South, Range 13 East, Gila and Salt River Meridian;

- thence, 330 feet South to the Southeast Corner;
- thence, 660 feet West to the Southwest Corner;
- thence, 330 feet North to the Northwest Corner;
- thence, 660 feet East to the Northeast Corner; the point of beginning.

SAID CLAIM is located in the:

NE 1/4 of Section \_\_\_\_\_, Twp. \_\_\_\_\_, Range \_\_\_\_\_  
 SE 1/4 of Section 1, Twp. 1 South, Range 13 East  
 NW 1/4 of Section \_\_\_\_\_, Twp. \_\_\_\_\_, Range \_\_\_\_\_  
 SW 1/4 of Section \_\_\_\_\_, Twp. \_\_\_\_\_, Range \_\_\_\_\_  
 Gila and Salt River Meridian.

THIS MILLSITE has been located for the purpose of appropriating non-mineral land, if any, that may lie within the boundaries of the underlying lode claims. This millsite location is not intended as an abandonment of the lode mining claim.

Dated and posted on the ground this 14th day of September, 1996.

LOCATOR : CARLOTA COPPER COMPANY  
8101 East Prentice Avenue, Suite 800  
Englewood, Colorado 80111

By Douglas F. Sterck  
Douglas F. Sterck - Agent

ARIZONA  
STATE OFFICE  
PHOENIX, ARIZONA

APR 22 11 00 AM '97

RECEIVED  
BUREAU OF  
LAND MANAGEMENT

AMC 342505

6/24/97 SK  
ENTERED IN COMPTON

State of Arizona )  
 )SS  
County of Pinal )

Recorded at the request of:  
Carlota Copper Company  
8101 East Prentice Avenue, Suite 800  
Englewood, Colorado 80111

**NOTICE OF LOCATION  
MILLSITE CLAIM**

ARIZONA  
STATE OFFICE  
PHOENIX, ARIZONA

Dec 3 10 14 AM '96

RECEIVED  
BUREAU OF  
LAND MANAGEMENT

NOTICE IS HEREBY GIVEN THAT CARLOTA COPPER COMPANY, hereby claims the land hereinafter described as a Millsite Claim, under and pursuant to the laws of the United States of America and the State of Arizona, having located a millsite claim as hereinafter established.

THE NAME of the claim is Kosher # 210, and the claim so located is rectangular in form, being 330 feet in width and 660 feet in length. A location notice is posted at the Northeast corner of the claim. The area claimed by this Millsite Claim is 5 acres.

THE UNDERSIGNED has distinctly marked the said location on the ground, so that its surface boundaries may be readily traced, by four substantial wood posts (2" X 2" X 4' 6"). One post at each corner, each so marked or inscribed as to indicate the intended location.

SAID CLAIM is situated in the Undesignated Mining District, Pinal County, State of Arizona, and is more particularly described as follows:

BEGINNING at the Northeast claim corner monument, which is located South 3960 feet and West 1320 feet from the NE Section Corner of Section 1, Township 1 South, Range 13 East, Gila and Salt River Meridian;

thence, 330 feet South to the Southeast Corner;  
thence, 660 feet West to the Southwest Corner;  
thence, 330 feet North to the Northwest Corner;  
thence, 660 feet East to the Northeast Corner; the point of beginning.

SAID CLAIM is located in the:

NE 1/4 of Section \_\_\_\_\_, Twp. \_\_\_\_\_, Range \_\_\_\_\_.  
SE 1/4 of Section 1, Twp. 1 South, Range 13 East.  
NW 1/4 of Section \_\_\_\_\_, Twp. \_\_\_\_\_, Range \_\_\_\_\_.  
SW 1/4 of Section \_\_\_\_\_, Twp. \_\_\_\_\_, Range \_\_\_\_\_.  
Gila and Salt River Meridian.

THIS MILLSITE has been located for the purpose of appropriating non-mineral land, if any, that may lie within the boundaries of the underlying lode claims. This millsite location is not intended as an abandonment of the lode mining claim.

Dated and posted on the ground this 14th day of September, 1996.

LOCATOR : CARLOTA COPPER COMPANY  
8101 East Prentice Avenue, Suite 800  
Englewood, Colorado 80111

By *Douglas F. Sterck*  
Douglas F. Sterck - Agent

R MC 342505



96-0-45

M \$ 10.00

FEE#

ck# 001556

#PAGES 2

RECORDED AT THE REQUEST OF

State of Arizona

Counties of Gila & Pinal

Recorded at the request of:
Carlota Copper Company
8101 East Prentice Avenue, Suite 800
Englewood, Colorado 80111

MICROFILMED
INDEXED

CARLOTTA COPPER COMPANY

DATE 12-4-96 TIME 10:00

OFFICIAL RECORDS OF GILA COUNTY, AZ
LINDA HAUGHT ORTEGA, RECORDER

BY

NOTICE OF LOCATION
MILLSITE CLAIM

NOTICE IS HEREBY GIVEN THAT CARLOTTA COPPER COMPANY, hereby claims the land hereinafter described as a Millsite Claim, under and pursuant to the laws of the United States of America and the State of Arizona, having located a millsite claim as hereinafter established.

THE NAME of the claim is Kosher # 211, and the claim so located is rectangular in form, being 330 feet in width and 660 feet in length. A location notice is posted at the Northeast corner of the claim. The area claimed by this Millsite Claim is 5 acres.

THE UNDERSIGNED has distinctly marked the said location on the ground, so that its surface boundaries may be readily traced, by four substantial wood posts (2" X 2" X 4' 6"). One post at each corner, each so marked or inscribed as to indicate the intended location.

SAID CLAIM is situated in the Undesignated Mining District, Gila and Pinal Counties, State of Arizona, and is more particularly described as follows:

BEGINNING at the Northeast claim corner monument, which is located South 3960 feet and West 660 feet from the NE Section Corner of Section 1, Township 1 South, Range 13 East, Gila and Salt River Meridian;

- thence, 330 feet South to the Southeast Corner;
thence, 660 feet West to the Southwest Corner;
thence, 330 feet North to the Northwest Corner;
thence, 660 feet East to the Northeast Corner; the point of beginning.

SAID CLAIM is located in the:

NE 1/4 of Section \_\_\_\_\_, Twp. \_\_\_\_\_, Range \_\_\_\_\_
SE 1/4 of Section 1, Twp. 1 South, Range 13 East
NW 1/4 of Section \_\_\_\_\_, Twp. \_\_\_\_\_, Range \_\_\_\_\_
SW 1/4 of Section \_\_\_\_\_, Twp. \_\_\_\_\_, Range \_\_\_\_\_
Gila and Salt River Meridian.

THIS MILLSITE has been located for the purpose of appropriating non-mineral land, if any, that may lie within the boundaries of the underlying lode claims. This millsite location is not intended as an abandonment of the lode mining claim.

Dated and posted on the ground this 14th day of September, 1996.

LOCATOR : CARLOTTA COPPER COMPANY
8101 East Prentice Avenue, Suite 800
Englewood, Colorado 80111

By Douglas F. Sterck
Douglas F. Sterck - Agent

RECEIVED
BUREAU OF
LAND MANAGEMENT
ARIZONA
STATE OFFICE
PHOENIX, ARIZONA
APR 22 11 00 AM '97

6/24/97 Sr

AME 342506

FILED IN COMPUTER

V

6-040108

OFFICIAL RECORDS OF  
 PINAL COUNTY RECORDER  
 KATHLEEN C. FELIX

DATE: 12/04/96 TIME: 1135  
 FEE: 10.00  
 PAGES: 2  
 FEE NO: 1996-040108

State of Arizona )  
)SS  
Counties of Gila & Pinal )

Recorded at the request of:  
 Carlota Copper Company  
 8101 East Prentice Avenue, Suite 800  
 Englewood, Colorado 80111

NOTICE OF LOCATION  
MILLSITE CLAIM

NOTICE IS HEREBY GIVEN THAT CARLOTA COPPER COMPANY, hereby claims the land hereinafter described as a Millsite Claim, under and pursuant to the laws of the United States of America and the State of Arizona, having located a millsite claim as hereinafter established.

THE NAME of the claim is Koshier # 211 , and the claim so located is rectangular in form, being 330 feet in width and 660 feet in length. A location notice is posted at the Northeast corner of the claim. The area claimed by this Millsite Claim is 5 acres.

THE UNDERSIGNED has distinctly marked the said location on the ground, so that its surface boundaries may be readily traced, by four substantial wood posts (2" X 2" X 4' 6"). One post at each corner, each so marked or inscribed as to indicate the intended location.

SAID CLAIM is situated in the Undesignated Mining District, Gila and Pinal Counties, State of Arizona, and is more particularly described as follows:

BEGINNING at the Northeast claim corner monument, which is located South 3960 feet and West 660 feet from the NE Section Corner of Section 1, Township 1 South, Range 13 East, Gila and Salt River Meridian;

- thence, 330 feet South to the Southeast Corner;
- thence, 660 feet West to the Southwest Corner;
- thence, 330 feet North to the Northwest Corner;
- thence, 660 feet East to the Northeast Corner; the point of beginning.

SAID CLAIM is located in the:

NE 1/4 of Section \_\_\_\_\_, Twp. \_\_\_\_\_, Range \_\_\_\_\_  
 SE 1/4 of Section 1, Twp. 1 South, Range 13 East  
 NW 1/4 of Section \_\_\_\_\_, Twp. \_\_\_\_\_, Range \_\_\_\_\_  
 SW 1/4 of Section \_\_\_\_\_, Twp. \_\_\_\_\_, Range \_\_\_\_\_  
 Gila and Salt River Meridian.

THIS MILLSITE has been located for the purpose of appropriating non-mineral land, if any, that may lie within the boundaries of the underlying lode claims. This millsite location is not intended as an abandonment of the lode mining claim.

Dated and posted on the ground this 14th day of September, 1996.

LOCATOR : CARLOTA COPPER COMPANY  
 8101 East Prentice Avenue, Suite 800  
 Englewood, Colorado 80111

By Douglas F. Sterck  
 Douglas F. Sterck - Agent

RECEIVED  
 BUREAU OF  
 LAND MANAGEMENT

APR 22 11 00 AM '97

ARIZONA  
 STATE OFFICE  
 PHOENIX, ARIZONA

6/24/97 Sr  
 RECORDED IN COMPUTER

AME 342506

State of Arizona )  
 )SS  
Counties of Gila & Pinal )

Recorded at the request of:  
Carlota Copper Company  
8101 East Prentice Avenue, Suite 800  
Englewood, Colorado 80111

ARIZONA  
STATE OFFICE  
PHOENIX, ARIZONA

DEC 3 10 14 AM '96

RECEIVED  
BUREAU OF  
LAND MANAGEMENT

**NOTICE OF LOCATION  
MILLSITE CLAIM**

NOTICE IS HEREBY GIVEN THAT CARLOTA COPPER COMPANY, hereby claims the land hereinafter described as a Millsite Claim, under and pursuant to the laws of the United States of America and the State of Arizona, having located a millsite claim as hereinafter established.

THE NAME of the claim is Kosher # 211, and the claim so located is rectangular in form, being 330 feet in width and 660 feet in length. A location notice is posted at the Northeast corner of the claim. The area claimed by this Millsite Claim is 5 acres.

THE UNDERSIGNED has distinctly marked the said location on the ground, so that its surface boundaries may be readily traced, by four substantial wood posts (2" X 2" X 4' 6"). One post at each corner, each so marked or inscribed as to indicate the intended location.

SAID CLAIM is situated in the Undesignated Mining District, Gila and Pinal Counties, State of Arizona, and is more particularly described as follows:

BEGINNING at the Northeast claim corner monument, which is located South 3960 feet and West 660 feet from the NE Section Corner of Section 1, Township 1 South, Range 13 East, Gila and Salt River Meridian;

thence, 330 feet South to the Southeast Corner;  
thence, 660 feet West to the Southwest Corner;  
thence, 330 feet North to the Northwest Corner;  
thence, 660 feet East to the Northeast Corner; the point of beginning.

SAID CLAIM is located in the:

NE 1/4 of Section \_\_\_\_\_, Twp. \_\_\_\_\_, Range \_\_\_\_\_  
SE 1/4 of Section 1, Twp. 1 South, Range 13 East  
NW 1/4 of Section \_\_\_\_\_, Twp. \_\_\_\_\_, Range \_\_\_\_\_  
SW 1/4 of Section \_\_\_\_\_, Twp. \_\_\_\_\_, Range \_\_\_\_\_  
Gila and Salt River Meridian.

THIS MILLSITE has been located for the purpose of appropriating non-mineral land, if any, that may lie within the boundaries of the underlying lode claims. This millsite location is not intended as an abandonment of the lode mining claim.

Dated and posted on the ground this 14th day of September, 1996.

LOCATOR : CARLOTA COPPER COMPANY  
8101 East Prentice Avenue, Suite 800  
Englewood, Colorado 80111

By Douglas F. Sterck  
Douglas F. Sterck - Agent

R MC 342506

M \$10.00  
ck# 001556  
#PAGES 2

FEE# 98-U19746  
RECORDED AT THE REQUEST OF  
CARLOTTA COPPER COMPANY

State of Arizona )  
                          )SS  
County of Gila    )

**MICROFILMED  
INDEXED**

DATE 12-4-96 TIME 10:00

Recorded at the request of:  
Carlota Copper Company  
8101 East Prentice Avenue, Suite 800  
Englewood, Colorado 80111

OFFICIAL RECORDS OF GILA COUNTY, AZ  
LINDA HAUGHT ORTEGA, RECORDER

BY Linda Haught Ortega

**NOTICE OF LOCATION  
MILLSITE CLAIM**

NOTICE IS HEREBY GIVEN THAT CARLOTTA COPPER COMPANY, hereby claims the land hereinafter described as a Millsite Claim, under and pursuant to the laws of the United States of America and the State of Arizona, having located a millsite claim as hereinafter established.

THE NAME of the claim is Kosher # 212, and the claim so located is rectangular in form, being 330 feet in width and 660 feet in length. A location notice is posted at the Northeast corner of the claim. The area claimed by this Millsite Claim is 5 acres.

THE UNDERSIGNED has distinctly marked the said location on the ground, so that its surface boundaries may be readily traced, by four substantial wood posts (2" X 2" X 4' 6"). One post at each corner, each so marked or inscribed as to indicate the intended location.

SAID CLAIM is situated in the Undesignated Mining District, Gila County, State of Arizona, and is more particularly described as follows:

BEGINNING at the Northeast claim corner monument, which is located North 660 feet and East 1320 feet from the NE Section Corner of Section 1, Township 1 South, Range 13 East, Gila and Salt River Meridian;

- thence, 660 feet South to the Southeast Corner;
- thence, 330 feet West to the Southwest Corner;
- thence, 660 feet North to the Northwest Corner;
- thence, 330 feet East to the Northeast Corner; the point of beginning.

SAID CLAIM is located in the:

NE 1/4 of Section	_____	,Twp.	_____	,Range	_____
SE 1/4 of Section	<u>36</u>	,Twp.	<u>1 North</u>	,Range	<u>13 East</u>
NW 1/4 of Section	_____	,Twp.	_____	,Range	_____
SW 1/4 of Section	_____	,Twp.	_____	,Range	_____

Gila and Salt River Meridian.

THIS MILLSITE has been located for the purpose of appropriating non-mineral land, if any, that may lie within the boundaries of the underlying lode claims. This millsite location is not intended as an abandonment of the lode mining claim.

Dated and posted on the ground this 14th day of September, 1996.

LOCATOR : CARLOTTA COPPER COMPANY  
8101 East Prentice Avenue, Suite 800  
Englewood, Colorado 80111

By Douglas F. Sterck  
Douglas F. Sterck - Agent

RECEIVED  
BUREAU OF  
LAND MANAGEMENT  
APR 22 11 00 AM '97  
ARIZONA  
STATE OFFICE  
PHOENIX, ARIZONA

ANN 342507

6/24/97 SR  
ENTERED IN COMPUTER

ARIZONA  
STATE OFFICE  
PHOENIX, ARIZONA

DEC 3 10 14 AM '96

RECEIVED  
BUREAU OF  
LAND MANAGEMENT

State of Arizona )  
                          )SS  
County of Gila   )

Recorded at the request of:  
Carlota Copper Company  
8101 East Prentice Avenue, Suite 800  
Englewood, Colorado 80111

**NOTICE OF LOCATION  
MILLSITE CLAIM**

NOTICE IS HEREBY GIVEN THAT CARLOTA COPPER COMPANY, hereby claims the land hereinafter described as a Millsite Claim, under and pursuant to the laws of the United States of America and the State of Arizona, having located a millsite claim as hereinafter established.

THE NAME of the claim is Koshier # 212, and the claim so located is rectangular in form, being 330 feet in width and 660 feet in length. A location notice is posted at the Northeast corner of the claim. The area claimed by this Millsite Claim is 5 acres.

THE UNDERSIGNED has distinctly marked the said location on the ground, so that its surface boundaries may be readily traced, by four substantial wood posts (2" X 2" X 4' 6"). One post at each corner, each so marked or inscribed as to indicate the intended location.

SAID CLAIM is situated in the Undesignated Mining District, Gila County, State of Arizona, and is more particularly described as follows:

BEGINNING at the Northeast claim corner monument, which is located North 660 feet and East 1320 feet from the NE Section Corner of Section 1, Township 1 South, Range 13 East, Gila and Salt River Meridian;

- thence, 660 feet South to the Southeast Corner;
- thence, 330 feet West to the Southwest Corner;
- thence, 660 feet North to the Northwest Corner;
- thence, 330 feet East to the Northeast Corner; the point of beginning.

SAID CLAIM is located in the:

NE 1/4 of Section	_____	, Twp.	_____	, Range	_____
SE 1/4 of Section	<u>36</u>	, Twp.	<u>1 North</u>	, Range	<u>13 East</u>
NW 1/4 of Section	_____	, Twp.	_____	, Range	_____
SW 1/4 of Section	_____	, Twp.	_____	, Range	_____

Gila and Salt River Meridian.

THIS MILLSITE has been located for the purpose of appropriating non-mineral land, if any, that may lie within the boundaries of the underlying lode claims. This millsite location is not intended as an abandonment of the lode mining claim.

Dated and posted on the ground this 14th day of September, 1996.

LOCATOR : CARLOTA COPPER COMPANY  
8101 East Prentice Avenue, Suite 800  
Englewood, Colorado 80111

By Douglas F. Sterck  
Douglas F. Sterck - Agent

R HC 342507

96-019747 M \$10.00  
ck# 001556  
#PAGES 2

FEE#  
RECORDED AT THE REQUEST OF  
CARLOTTA COPPER COMPANY

State of Arizona )  
                          )SS  
County of Gila )

**MICROFILMED  
INDEXED**

DATE 12-4-96 TIME 10:00

Recorded at the request of:  
Carlota Copper Company  
8101 East Prentice Avenue, Suite 800  
Englewood, Colorado 80111

OFFICIAL RECORDS OF GILA COUNTY, AZ  
LINDA HAUGHT ORTEGA, RECORDER

BY Linda Haught Ortega

**NOTICE OF LOCATION  
MILLSITE CLAIM**

NOTICE IS HEREBY GIVEN THAT CARLOTTA COPPER COMPANY, hereby claims the land hereinafter described as a Millsite Claim, under and pursuant to the laws of the United States of America and the State of Arizona, having located a millsite claim as hereinafter established.

THE NAME of the claim is Kosher # 213, and the claim so located is rectangular in form, being 330 feet in width and 660 feet in length. A location notice is posted at the Northeast corner of the claim. The area claimed by this Millsite Claim is 5 acres.

THE UNDERSIGNED has distinctly marked the said location on the ground, so that its surface boundaries may be readily traced, by four substantial wood posts (2" X 2" X 4' 6"). One post at each corner, each so marked or inscribed as to indicate the intended location.

SAID CLAIM is situated in the Undesignated Mining District, Gila County, State of Arizona, and is more particularly described as follows:

BEGINNING at the Northeast claim corner monument, which is located North 660 feet and East 1650 feet from the NE Section Corner of Section 1, Township 1 South, Range 13 East, Gila and Salt River Meridian;

- thence, 660 feet South to the Southeast Corner;
- thence, 330 feet West to the Southwest Corner;
- thence, 660 feet North to the Northwest Corner;
- thence, 330 feet East to the Northeast Corner; the point of beginning.

SAID CLAIM is located in the:

NE 1/4 of Section _____	, Twp. _____	, Range _____
SE 1/4 of Section <u>36</u>	, Twp. <u>1 North</u>	, Range <u>13 East</u>
NW 1/4 of Section _____	, Twp. _____	, Range _____
SW 1/4 of Section _____	, Twp. _____	, Range _____

Gila and Salt River Meridian.

THIS MILLSITE has been located for the purpose of appropriating non-mineral land, if any, that may lie within the boundaries of the underlying lode claims. This millsite location is not intended as an abandonment of the lode mining claim.

Dated and posted on the ground this 14th day of September, 1996.

LOCATOR : CARLOTTA COPPER COMPANY  
8101 East Prentice Avenue, Suite 800  
Englewood, Colorado 80111

By Douglas F. Sterck  
Douglas F. Sterck - Agent

RECEIVED  
BUREAU OF  
LAND MANAGEMENT  
APR 22 11 00 AM '97  
ARIZONA  
STATE OFFICE  
PHOENIX, ARIZONA

4/24/97  
ENTERED IN COMPUTER

AME 342508



State of Arizona )  
                          )SS  
County of Gila )

Recorded at the request of:  
Carlota Copper Company  
8101 East Prentice Avenue, Suite 800  
Englewood, Colorado 80111

RECEIVED  
BUREAU OF  
LAND MANAGEMENT  
Dec 3 10 14 AM '96  
ARIZONA  
STATE OFFICE  
PHOENIX, ARIZONA

**NOTICE OF LOCATION  
MILLSITE CLAIM**

NOTICE IS HEREBY GIVEN THAT CARLOTA COPPER COMPANY, hereby claims the land hereinafter described as a Millsite Claim, under and pursuant to the laws of the United States of America and the State of Arizona, having located a millsite claim as hereinafter established.

THE NAME of the claim is Kosher # 213, and the claim so located is rectangular in form, being 330 feet in width and 660 feet in length. A location notice is posted at the Northeast corner of the claim. The area claimed by this Millsite Claim is 5 acres.

THE UNDERSIGNED has distinctly marked the said location on the ground, so that its surface boundaries may be readily traced, by four substantial wood posts (2" X 2" X 4' 6"). One post at each corner, each so marked or inscribed as to indicate the intended location.

SAID CLAIM is situated in the Undesignated Mining District, Gila County, State of Arizona, and is more particularly described as follows:

BEGINNING at the Northeast claim corner monument, which is located North 660 feet and East 1650 feet from the NE Section Corner of Section 1, Township 1 South, Range 13 East, Gila and Salt River Meridian;

- thence, 660 feet South to the Southeast Corner;
- thence, 330 feet West to the Southwest Corner;
- thence, 660 feet North to the Northwest Corner;
- thence, 330 feet East to the Northeast Corner; the point of beginning.

SAID CLAIM is located in the:

NE 1/4 of Section	_____	, Twp. _____	, Range _____
SE 1/4 of Section	<u>36</u>	, Twp. <u>1 North</u>	, Range <u>13 East</u>
NW 1/4 of Section	_____	, Twp. _____	, Range _____
SW 1/4 of Section	_____	, Twp. _____	, Range _____

Gila and Salt River Meridian.

THIS MILLSITE has been located for the purpose of appropriating non-mineral land, if any, that may lie within the boundaries of the underlying lode claims. This millsite location is not intended as an abandonment of the lode mining claim.

Dated and posted on the ground this 14th day of September, 1996.

LOCATOR : CARLOTA COPPER COMPANY  
8101 East Prentice Avenue, Suite 800  
Englewood, Colorado 80111

By *Douglas F. Sterck*  
Douglas F. Sterck - Agent

A MC 342508

96-019748

M \$10.00  
ck#001556  
#PAGES 2

FEE#  
RECORDED AT THE REQUEST OF

CARLOTTA COPPER COMPANY

State of Arizona )  
)SS  
County of Gila )

DATE 12-4-96 TIME 10:00

Recorded at the request of  
Carlota Copper Company  
8101 East Prentice Avenue, Suite 800  
Englewood, Colorado 80111

**MICROFILMED  
INDEXED**

OFFICIAL RECORDS OF GILA COUNTY, AZ  
LINDA HAUGHT ORTEGA, RECORDER

BY

*Linda Haught Ortega*  
**NOTICE OF LOCATION  
MILLSITE CLAIM**

NOTICE IS HEREBY GIVEN THAT CARLOTTA COPPER COMPANY, hereby claims the land hereinafter described as a Millsite Claim, under and pursuant to the laws of the United States of America and the State of Arizona, having located a millsite claim as hereinafter established.

THE NAME of the claim is Kosher # 214, and the claim so located is rectangular in form, being 330 feet in width and 660 feet in length. A location notice is posted at the Northeast corner of the claim. The area claimed by this Millsite Claim is 5 acres.

THE UNDERSIGNED has distinctly marked the said location on the ground, so that its surface boundaries may be readily traced, by four substantial wood posts (2" X 2" X 4' 6"). One post at each corner, each so marked or inscribed as to indicate the intended location.

SAID CLAIM is situated in the Undesignated Mining District, Gila County, State of Arizona, and is more particularly described as follows:

BEGINNING at the Northeast claim corner monument, which is located North 400 feet and East 2680 feet from the NE Section Corner of Section 1, Township 1 South, Range 13 East, Gila and Salt River Meridian;

- thence, 660 feet South to the Southeast Corner;
- thence, 330 feet West to the Southwest Corner;
- thence, 660 feet North to the Northwest Corner;
- thence, 330 feet East to the Northeast Corner, the point of beginning.

SAID CLAIM is located in the:

NE 1/4 of Section	<u>6</u>	, Twp. <u>1 South</u>	, Range <u>14 East</u>
SE 1/4 of Section		, Twp. _____	, Range _____
NW 1/4 of Section	<u>6</u>	, Twp. <u>1 South</u>	, Range <u>14 East</u>
SW 1/4 of Section	<u>31</u>	, Twp. <u>1 North</u>	, Range <u>14 East</u>

Gila and Salt River Meridian.

THIS MILLSITE has been located for the purpose of appropriating non-mineral land, if any, that may lie within the boundaries of the underlying lode claims. This millsite location is not intended as an abandonment of the lode mining claim.

Dated and posted on the ground this 14th day of September, 1996.

LOCATOR : CARLOTTA COPPER COMPANY  
8101 East Prentice Avenue, Suite 800  
Englewood, Colorado 80111  
By *Douglas F. Sterck*  
Douglas F. Sterck - Agent

ARIZONA  
STATE OFFICE  
PHOENIX, ARIZONA

APR 22 11 01 AM '97

RECEIVED  
BUREAU OF  
LAND MANAGEMENT

AMC 342509

ENTERED IN COMPUTER

6/24/97 SR

State of Arizona )  
 )SS  
County of Gila )

Recorded at the request of:  
Carlota Copper Company  
8101 East Prentice Avenue, Suite 800  
Englewood, Colorado 80111

ARIZONA  
STATE OFFICE  
PHOENIX, ARIZONA

DEC 3 10 14 AM '96

RECEIVED  
BUREAU OF  
LAND MANAGEMENT

**NOTICE OF LOCATION  
MILLSITE CLAIM**

NOTICE IS HEREBY GIVEN THAT CARLOTA COPPER COMPANY, hereby claims the land hereinafter described as a Millsite Claim, under and pursuant to the laws of the United States of America and the State of Arizona, having located a millsite claim as hereinafter established.

THE NAME of the claim is Kosher # 214, and the claim so located is rectangular in form, being 330 feet in width and 660 feet in length. A location notice is posted at the Northeast corner of the claim. The area claimed by this Millsite Claim is 5 acres.

THE UNDERSIGNED has distinctly marked the said location on the ground, so that its surface boundaries may be readily traced, by four substantial wood posts (2" X 2" X 4' 6"). One post at each corner, each so marked or inscribed as to indicate the intended location.

SAID CLAIM is situated in the Undesignated Mining District, Gila County, State of Arizona, and is more particularly described as follows:

BEGINNING at the Northeast claim corner monument, which is located North 400 feet and East 2680 feet from the NE Section Corner of Section 1, Township 1 South, Range 13 East, Gila and Salt River Meridian;

thence, 660 feet South to the Southeast Corner;  
thence, 330 feet West to the Southwest Corner;  
thence, 660 feet North to the Northwest Corner;  
thence, 330 feet East to the Northeast Corner; the point of beginning.

SAID CLAIM is located in the:

NE 1/4 of Section	<u>6</u>	, Twp. <u>1 South</u>	, Range <u>14 East</u>
SE 1/4 of Section		, Twp. <u>1 South</u>	, Range <u>14 East</u>
NW 1/4 of Section	<u>6</u>	, Twp. <u>1 South</u>	, Range <u>14 East</u>
SW 1/4 of Section	<u>31</u>	, Twp. <u>1 North</u>	, Range <u>14 East</u>

Gila and Salt River Meridian.

THIS MILLSITE has been located for the purpose of appropriating non-mineral land, if any, that may lie within the boundaries of the underlying lode claims. This millsite location is not intended as an abandonment of the lode mining claim.

Dated and posted on the ground this 14th day of September, 1996.

LOCATOR : CARLOTA COPPER COMPANY  
8101 East Prentice Avenue, Suite 800  
Englewood, Colorado 80111

By Douglas F. Sterck  
Douglas F. Sterck - Agent

A MC 342509

96-019749

M \$ 10.00  
ck# 001556  
#PAGES 2

FEE#  
RECORDED AT THE REQUEST OF  
CARLOTTA COPPER COMPANY  
DATE 12-4-96 TIME 10:00

State of Arizona )  
                          )SS  
County of Gila    )

MICROFILMED  
INDEXED

Recorded at the request of:  
Carlota Copper Company  
8101 East Prentice Avenue, Suite 800  
Englewood, Colorado 80111

OFFICIAL RECORDS OF GILA COUNTY, AZ  
LINDA HAUGHT ORTEGA, RECORDER

BY *Linda Haught Ortega*  
NOTICE OF LOCATION  
MILLSITE CLAIM

NOTICE IS HEREBY GIVEN THAT CARLOTTA COPPER COMPANY, hereby claims the land hereinafter described as a Millsite Claim, under and pursuant to the laws of the United States of America and the State of Arizona, having located a millsite claim as hereinafter established.

THE NAME of the claim is Kosher # 215, and the claim so located is rectangular in form, being 330 feet in width and 660 feet in length. A location notice is posted at the Northeast corner of the claim. The area claimed by this Millsite Claim is 5 acres.

THE UNDERSIGNED has distinctly marked the said location on the ground, so that its surface boundaries may be readily traced, by four substantial wood posts (2" X 2" X 4' 6"). One post at each corner, each so marked or inscribed as to indicate the intended location.

SAID CLAIM is situated in the Undesignated Mining District, Gila County, State of Arizona, and is more particularly described as follows:

BEGINNING at the Northeast claim corner monument, which is located North 1290 feet and East 2610 feet from the NE Section Corner of Section 1, Township 1 South, Range 13 East, Gila and Salt River Meridian;

- thence, 660 feet South to the Southeast Corner;
- thence, 330 feet West to the Southwest Corner;
- thence, 660 feet North to the Northwest Corner;
- thence, 330 feet East to the Northeast Corner; the point of beginning.

SAID CLAIM is located in the:

NE 1/4 of Section \_\_\_\_\_, Twp. \_\_\_\_\_, Range \_\_\_\_\_  
 SE 1/4 of Section \_\_\_\_\_, Twp. \_\_\_\_\_, Range \_\_\_\_\_  
 NW 1/4 of Section \_\_\_\_\_, Twp. \_\_\_\_\_, Range \_\_\_\_\_  
 SW 1/4 of Section 31, Twp. 1 North, Range 14 East  
 Gila and Salt River Meridian.

THIS MILLSITE has been located for the purpose of appropriating non-mineral land, if any, that may lie within the boundaries of the underlying lode claims. This millsite location is not intended as an abandonment of the lode mining claim.

Dated and posted on the ground this 14th day of September, 1996.

LOCATOR : CARLOTTA COPPER COMPANY  
8101 East Prentice Avenue, Suite 800  
Englewood, Colorado 80111  
By *Douglas F. Sterck*  
Douglas F. Sterck - Agent

RECEIVED  
BUREAU OF  
LAND MANAGEMENT  
APR 22 11 01 AM '97  
ARIZONA  
STATE OFFICE  
PHOENIX, ARIZONA

ENTERED IN COMPUTER

AME 342510

State of Arizona )  
 )SS  
County of Gila )

Recorded at the request of:  
Carlota Copper Company  
8101 East Prentice Avenue, Suite 800  
Englewood, Colorado 80111

ARIZONA  
STATE OFFICE  
PHOENIX, ARIZONA

Dec 3 10 14 AM '96

RECEIVED  
BUREAU OF  
LAND MANAGEMENT

**NOTICE OF LOCATION  
MILLSITE CLAIM**

NOTICE IS HEREBY GIVEN THAT CARLOTA COPPER COMPANY, hereby claims the land hereinafter described as a Millsite Claim, under and pursuant to the laws of the United States of America and the State of Arizona, having located a millsite claim as hereinafter established.

THE NAME of the claim is Kosher # 215, and the claim so located is rectangular in form, being 330 feet in width and 660 feet in length. A location notice is posted at the Northeast corner of the claim. The area claimed by this Millsite Claim is 5 acres.

THE UNDERSIGNED has distinctly marked the said location on the ground, so that its surface boundaries may be readily traced, by four substantial wood posts (2" X 2" X 4' 6"). One post at each corner, each so marked or inscribed as to indicate the intended location.

SAID CLAIM is situated in the Undesignated Mining District, Gila County, State of Arizona, and is more particularly described as follows:

BEGINNING at the Northeast claim corner monument, which is located North 1290 feet and East 2610 feet from the NE Section Corner of Section 1, Township 1 South, Range 13 East, Gila and Salt River Meridian;

thence, 660 feet South to the Southeast Corner;  
thence, 330 feet West to the Southwest Corner;  
thence, 660 feet North to the Northwest Corner;  
thence, 330 feet East to the Northeast Corner; the point of beginning.

SAID CLAIM is located in the:

NE 1/4 of Section \_\_\_\_\_, Twp. \_\_\_\_\_, Range \_\_\_\_\_.  
SE 1/4 of Section \_\_\_\_\_, Twp. \_\_\_\_\_, Range \_\_\_\_\_.  
NW 1/4 of Section \_\_\_\_\_, Twp. \_\_\_\_\_, Range \_\_\_\_\_.  
SW 1/4 of Section 31, Twp. 1 North, Range 14 East.  
Gila and Salt River Meridian.

THIS MILLSITE has been located for the purpose of appropriating non-mineral land, if any, that may lie within the boundaries of the underlying lode claims. This millsite location is not intended as an abandonment of the lode mining claim.

Dated and posted on the ground this 14th day of September, 1996.

LOCATOR : CARLOTA COPPER COMPANY  
8101 East Prentice Avenue, Suite 800  
Englewood, Colorado 80111

By Douglas F. Sterck  
Douglas F. Sterck - Agent

A MC 342510

96-9750

M \$10.00  
ck#001556  
#PAGES 2

FEE#  
RECORDED AT THE REQUEST OF

State of Arizona )  
County of Gila )



CARLOTTA COPPER COMPANY

DATE 12-4-96 TIME 10:00

OFFICIAL RECORDS OF GILA COUNTY, AZ  
LINDA HAUGHT ORTEGA, RECORDER

BY *Linda Haught Ortega*

Recorded at the request of:  
Carlota Copper Company  
8101 East Prentice Avenue, Suite 800  
Englewood, Colorado 80111

NOTICE OF LOCATION  
MILLSITE CLAIM

NOTICE IS HEREBY GIVEN THAT CARLOTTA COPPER COMPANY, hereby claims the land hereinafter described as a Millsite Claim, under and pursuant to the laws of the United States of America and the State of Arizona, having located a millsite claim as hereinafter established.

THE NAME of the claim is Kosher # 216, and the claim so located is rectangular in form, being 330 feet in width and 660 feet in length. A location notice is posted at the Northeast corner of the claim. The area claimed by this Millsite Claim is 5 acres.

THE UNDERSIGNED has distinctly marked the said location on the ground, so that its surface boundaries may be readily traced, by four substantial wood posts (2" X 2" X 4' 6"). One post at each corner, each so marked or inscribed as to indicate the intended location.

SAID CLAIM is situated in the Undesignated Mining District, Gila County, State of Arizona, and is more particularly described as follows:

BEGINNING at the Northeast claim corner monument, which is located North 2690 feet and East 4020 feet from the NE Section Corner of Section 1, Township 1 South, Range 13 East, Gila and Salt River Meridian;

- thence, 660 feet South to the Southeast Corner;
- thence, 330 feet West to the Southwest Corner;
- thence, 660 feet North to the Northwest Corner;
- thence, 330 feet East to the Northeast Corner; the point of beginning.

SAID CLAIM is located in the:

NE 1/4 of Section	_____	,Twp.	_____	,Range	_____
SE 1/4 of Section	_____	,Twp.	_____	,Range	_____
NW 1/4 of Section	31	,Twp.	1 North	,Range	14 East
SW 1/4 of Section	31	,Twp.	1 North	,Range	14 East

Gila and Salt River Meridian.

THIS MILLSITE has been located for the purpose of appropriating non-mineral land, if any, that may lie within the boundaries of the underlying lode claims. This millsite location is not intended as an abandonment of the lode mining claim.

Dated and posted on the ground this 14th day of September, 1996.

LOCATOR : CARLOTTA COPPER COMPANY  
8101 East Prentice Avenue, Suite 800  
Englewood, Colorado 80111

By *Douglas F. Sterck*  
Douglas F. Sterck - Agent

ARIZONA  
STATE OFFICE  
PHOENIX, ARIZONA

APR 22 11 01 AM '97

RECEIVED  
BUREAU OF  
LAND MANAGEMENT

AMC 342511

6/24/97 Sr

ENTERED IN COMPUTER



State of Arizona )  
 )SS  
County of Gila )

Recorded at the request of:  
Carlota Copper Company  
8101 East Prentice Avenue, Suite 800  
Englewood, Colorado 80111

**NOTICE OF LOCATION  
MILLSITE CLAIM**

RECEIVED  
BUREAU OF  
LAND MANAGEMENT  
ARIZONA  
STATE OFFICE  
PHOENIX, ARIZONA  
Dec 3 10 14 AM '96

NOTICE IS HEREBY GIVEN THAT CARLOTA COPPER COMPANY, hereby claims the land hereinafter described as a Millsite Claim, under and pursuant to the laws of the United States of America and the State of Arizona, having located a millsite claim as hereinafter established.

THE NAME of the claim is Kosher # 216, and the claim so located is rectangular in form, being 330 feet in width and 660 feet in length. A location notice is posted at the Northeast corner of the claim. The area claimed by this Millsite Claim is 5 acres.

THE UNDERSIGNED has distinctly marked the said location on the ground, so that its surface boundaries may be readily traced, by four substantial wood posts (2" X 2" X 4' 6"). One post at each corner, each so marked or inscribed as to indicate the intended location.

SAID CLAIM is situated in the Undesignated Mining District, Gila County, State of Arizona, and is more particularly described as follows:

BEGINNING at the Northeast claim corner monument, which is located North 2690 feet and East 4020 feet from the NE Section Corner of Section 1, Township 1 South, Range 13 East, Gila and Salt River Meridian;

thence, 660 feet South to the Southeast Corner;  
thence, 330 feet West to the Southwest Corner;  
thence, 660 feet North to the Northwest Corner;  
thence, 330 feet East to the Northeast Corner; the point of beginning.

SAID CLAIM is located in the:

NE 1/4 of Section \_\_\_\_\_, Twp. \_\_\_\_\_, Range \_\_\_\_\_.  
SE 1/4 of Section \_\_\_\_\_, Twp. \_\_\_\_\_, Range \_\_\_\_\_.  
NW 1/4 of Section 31, Twp. 1 North, Range 14 East.  
SW 1/4 of Section 31, Twp. 1 North, Range 14 East.  
Gila and Salt River Meridian.

THIS MILLSITE has been located for the purpose of appropriating non-mineral land, if any, that may lie within the boundaries of the underlying lode claims. This millsite location is not intended as an abandonment of the lode mining claim.

Dated and posted on the ground this 14th day of September, 1996.

LOCATOR : CARLOTA COPPER COMPANY  
8101 East Prentice Avenue, Suite 800  
Englewood, Colorado 80111

By *Douglas F. Sterck*  
Douglas F. Sterck - Agent

REC 3425

State of Arizona )  
                          )SS  
County of Gila )

**MICROFILMED  
INDEXED**

CARLOTTA COPPER COMPANY  
DATE 12-4-96 TIME 10:00

Recorded at the request of:  
Carlota Copper Company  
8101 East Prentice Avenue, Suite 800  
Englewood, Colorado 80111

OFFICIAL RECORDS OF GILA COUNTY, AZ  
LINDA HAUGHT ORTEGA, RECORDER  
BY *Linda Haught Ortega*

**NOTICE OF LOCATION  
MILLSITE CLAIM**

NOTICE IS HEREBY GIVEN THAT CARLOTTA COPPER COMPANY, hereby claims the land hereinafter described as a Millsite Claim, under and pursuant to the laws of the United States of America and the State of Arizona, having located a millsite claim as hereinafter established.

THE NAME of the claim is Kosher # 217, and the claim so located is rectangular in form, being 330 feet in width and 660 feet in length. A location notice is posted at the Northeast corner of the claim. The area claimed by this Millsite Claim is 5 acres.

THE UNDERSIGNED has distinctly marked the said location on the ground, so that its surface boundaries may be readily traced, by four substantial wood posts (2" X 2" X 4' 6"). One post at each corner, each so marked or inscribed as to indicate the intended location.

SAID CLAIM is situated in the Undesignated Mining District, Gila County, State of Arizona, and is more particularly described as follows:

BEGINNING at the Northeast claim corner monument, which is located North 2690 feet and East 4350 feet from the NE Section Corner of Section 1, Township 1 South, Range 13 East, Gila and Salt River Meridian;

- thence, 660 feet South to the Southeast Corner;
- thence, 330 feet West to the Southwest Corner;
- thence, 660 feet North to the Northwest Corner;
- thence, 330 feet East to the Northeast Corner; the point of beginning.

SAID CLAIM is located in the:

NE 1/4 of Section _____	,Twp. _____	,Range _____
SE 1/4 of Section _____	,Twp. _____	,Range _____
NW 1/4 of Section <u>31</u>	,Twp. <u>1 North</u>	,Range <u>14 East</u>
SW 1/4 of Section <u>31</u>	,Twp. <u>1 North</u>	,Range <u>14 East</u>

Gila and Salt River Meridian.

THIS MILLSITE has been located for the purpose of appropriating non-mineral land, if any, that may lie within the boundaries of the underlying lode claims. This millsite location is not intended as an abandonment of the lode mining claim.

Dated and posted on the ground this 14th day of September, 1996.

LOCATOR : CARLOTTA COPPER COMPANY  
8101 East Prentice Avenue, Suite 800  
Englewood, Colorado 80111  
By *Douglas F. Sterck*  
Douglas F. Sterck - Agent

RECEIVED  
BUREAU OF  
LAND MANAGEMENT  
APR 22 11 01 AM '97  
ARIZONA  
STATE OFFICE  
PHOENIX, ARIZONA

6/24/97  
ENTERED IN COMPUTER

AME 342512

RECEIVED  
BUREAU OF  
LAND MANAGEMENT  
DEC 3 10 14 AM '96

ARIZONA  
STATE OFFICE  
PHOENIX, ARIZONA

State of Arizona )  
)SS  
County of Gila )

Recorded at the request of:  
Carlota Copper Company  
8101 East Prentice Avenue, Suite 800  
Englewood, Colorado 80111

**NOTICE OF LOCATION  
MILLSITE CLAIM**

NOTICE IS HEREBY GIVEN THAT CARLOTA COPPER COMPANY, hereby claims the land hereinafter described as a Millsite Claim, under and pursuant to the laws of the United States of America and the State of Arizona, having located a millsite claim as hereinafter established.

THE NAME of the claim is Kosher # 217, and the claim so located is rectangular in form, being 330 feet in width and 660 feet in length. A location notice is posted at the Northeast corner of the claim. The area claimed by this Millsite Claim is 5 acres.

THE UNDERSIGNED has distinctly marked the said location on the ground, so that its surface boundaries may be readily traced, by four substantial wood posts (2" X 2" X 4' 6"). One post at each corner, each so marked or inscribed as to indicate the intended location.

SAID CLAIM is situated in the Undesignated Mining District, Gila County, State of Arizona, and is more particularly described as follows:

BEGINNING at the Northeast claim corner monument, which is located North 2690 feet and East 4350 feet from the NE Section Corner of Section 1, Township 1 South, Range 13 East, Gila and Salt River Meridian;

- thence, 660 feet South to the Southeast Corner;
- thence, 330 feet West to the Southwest Corner;
- thence, 660 feet North to the Northwest Corner;
- thence, 330 feet East to the Northeast Corner; the point of beginning.

SAID CLAIM is located in the:

NE 1/4 of Section	_____	,Twp.	_____	,Range	_____
SE 1/4 of Section	_____	,Twp.	_____	,Range	_____
NW 1/4 of Section	<u>31</u>	,Twp.	<u>1 North</u>	,Range	<u>14 East</u>
SW 1/4 of Section	<u>31</u>	,Twp.	<u>1 North</u>	,Range	<u>14 East</u>

Gila and Salt River Meridian.

THIS MILLSITE has been located for the purpose of appropriating non-mineral land, if any, that may lie within the boundaries of the underlying lode claims. This millsite location is not intended as an abandonment of the lode mining claim.

Dated and posted on the ground this 14th day of September, 1996.

LOCATOR : CARLOTA COPPER COMPANY  
8101 East Prentice Avenue, Suite 800  
Englewood, Colorado 80111

By *Douglas F. Sterck*  
Douglas F. Sterck - Agent

A 40 342517

M \$ 10.00

FEE# 96-011752 ck# 001556  
RECORDED AT THE REQUEST OF #PAGES 2

State of Arizona )  
County of Gila )

**MICROFILMED  
INDEXED**

CARLOTTA COPPER COMPANY  
DATE 12-4-96 TIME 10:00

Recorded at the request of:  
Carlota Copper Company  
8101 East Prentice Avenue, Suite 800  
Englewood, Colorado 80111

OFFICIAL RECORDS OF GILA COUNTY, AZ  
LINDA HAUGHT ORTEGA, RECORDER

BY Linda Haught Ortega  
NOTICE OF LOCATION  
MILLSITE CLAIM

NOTICE IS HEREBY GIVEN THAT CARLOTTA COPPER COMPANY, hereby claims the land hereinafter described as a Millsite Claim, under and pursuant to the laws of the United States of America and the State of Arizona, having located a millsite claim as hereinafter established.

THE NAME of the claim is Kosher # 218, and the claim so located is rectangular in form, being 330 feet in width and 660 feet in length. A location notice is posted at the Northeast corner of the claim. The area claimed by this Millsite Claim is 5 acres.

THE UNDERSIGNED has distinctly marked the said location on the ground, so that its surface boundaries may be readily traced, by four substantial wood posts (2" X 2" X 4' 6"). One post at each corner, each so marked or inscribed as to indicate the intended location.

SAID CLAIM is situated in the Undesignated Mining District, Gila County, State of Arizona, and is more particularly described as follows:

BEGINNING at the Northeast claim corner monument, which is located North 2690 feet and East 4680 feet from the NE Section Corner of Section 1, Township 1 South, Range 13 East, Gila and Salt River Meridian;

thence, 660 feet South to the Southeast Corner;  
thence, 330 feet West to the Southwest Corner;  
thence, 660 feet North to the Northwest Corner;  
thence, 330 feet East to the Northeast Corner; the point of beginning.

SAID CLAIM is located in the:

NE 1/4 of Section 31, Twp. 1 North, Range 14 East.  
SE 1/4 of Section 31, Twp. 1 North, Range 14 East.  
NW 1/4 of Section 31, Twp. 1 North, Range 14 East.  
SW 1/4 of Section 31, Twp. 1 North, Range 14 East.  
Gila and Salt River Meridian.

THIS MILLSITE has been located for the purpose of appropriating non-mineral land, if any, that may lie within the boundaries of the underlying lode claims. This millsite location is not intended as an abandonment of the lode mining claim.

Dated and posted on the ground this 14th day of September, 1996.

LOCATOR : CARLOTTA COPPER COMPANY  
8101 East Prentice Avenue, Suite 800  
Englewood, Colorado 80111

By Douglas F. Sterck  
Douglas F. Sterck - Agent

RECEIVED  
BUREAU OF  
LAND MANAGEMENT  
ARIZONA  
STATE OFFICE  
PHOENIX, ARIZONA  
APR 22 11 01 AM '97

6/24/97  
ENTERED IN COMPUTER

AME 342513

State of Arizona )  
 )SS  
County of Gila )

Recorded at the request of:  
Carlota Copper Company  
8101 East Prentice Avenue, Suite 800  
Englewood, Colorado 80111

ARIZONA  
STATE OFFICE  
PHOENIX, ARIZONA

DEC 3 10 14 AM '96

RECEIVED  
BUREAU OF  
LAND MANAGEMENT

**NOTICE OF LOCATION  
MILLSITE CLAIM**

NOTICE IS HEREBY GIVEN THAT CARLOTA COPPER COMPANY, hereby claims the land hereinafter described as a Millsite Claim, under and pursuant to the laws of the United States of America and the State of Arizona, having located a millsite claim as hereinafter established.

THE NAME of the claim is Kosher # 218, and the claim so located is rectangular in form, being 330 feet in width and 660 feet in length. A location notice is posted at the Northeast corner of the claim. The area claimed by this Millsite Claim is 5 acres.

THE UNDERSIGNED has distinctly marked the said location on the ground, so that its surface boundaries may be readily traced, by four substantial wood posts (2" X 2" X 4' 6"). One post at each corner, each so marked or inscribed as to indicate the intended location.

SAID CLAIM is situated in the Undesignated Mining District, Gila County, State of Arizona, and is more particularly described as follows:

BEGINNING at the Northeast claim corner monument, which is located North 2690 feet and East 4680 feet from the NE Section Corner of Section 1, Township 1 South, Range 13 East, Gila and Salt River Meridian;

thence, 660 feet South to the Southeast Corner;  
thence, 330 feet West to the Southwest Corner;  
thence, 660 feet North to the Northwest Corner;  
thence, 330 feet East to the Northeast Corner; the point of beginning.

SAID CLAIM is located in the:

NE 1/4 of Section 31, Twp. 1 North, Range 14 East.  
SE 1/4 of Section 31, Twp. 1 North, Range 14 East.  
NW 1/4 of Section 31, Twp. 1 North, Range 14 East.  
SW 1/4 of Section 31, Twp. 1 North, Range 14 East.  
Gila and Salt River Meridian.

THIS MILLSITE has been located for the purpose of appropriating non-mineral land, if any, that may lie within the boundaries of the underlying lode claims. This millsite location is not intended as an abandonment of the lode mining claim.

Dated and posted on the ground this 14th day of September, 1996.

LOCATOR : CARLOTA COPPER COMPANY  
8101 East Prentice Avenue, Suite 800  
Englewood, Colorado 80111

By Douglas F. Sterck  
Douglas F. Sterck - Agent

HC 342513

State of Arizona )  
 )SS  
County of Gila )

Recorded at the request of:  
Carlota Copper Company  
8101 East Prentice Avenue, Suite 800  
Englewood, Colorado 80111

RECEIVED  
BUREAU OF  
LAND MANAGEMENT  
DEC 3 10 24 AM '96  
ARIZONA  
STATE OFFICE  
PHOENIX, ARIZONA

**NOTICE OF LOCATION  
MILLSITE CLAIM**

NOTICE IS HEREBY GIVEN THAT CARLOTA COPPER COMPANY, hereby claims the land hereinafter described as a Millsite Claim, under and pursuant to the laws of the United States of America and the State of Arizona, having located a millsite claim as hereinafter established.

THE NAME of the claim is Kosher # 219, and the claim so located is rectangular in form, being 330 feet in width and 660 feet in length. A location notice is posted at the Northeast corner of the claim. The area claimed by this Millsite Claim is 5 acres.

THE UNDERSIGNED has distinctly marked the said location on the ground, so that its surface boundaries may be readily traced, by four substantial wood posts (2" X 2" X 4' 6"). One post at each corner, each so marked or inscribed as to indicate the intended location.

SAID CLAIM is situated in the Undesignated Mining District, Gila County, State of Arizona, and is more particularly described as follows:

BEGINNING at the Northeast claim corner monument, which is located North 3350 feet and East 3920 feet from the NE Section Corner of Section 1, Township 1 South, Range 13 East, Gila and Salt River Meridian;

- thence, 660 feet South to the Southeast Corner;
- thence, 330 feet West to the Southwest Corner;
- thence, 660 feet North to the Northwest Corner;
- thence, 330 feet East to the Northeast Corner; the point of beginning.

SAID CLAIM is located in the:

NE 1/4 of Section \_\_\_\_\_, Twp. \_\_\_\_\_, Range \_\_\_\_\_.  
 SE 1/4 of Section \_\_\_\_\_, Twp. \_\_\_\_\_, Range \_\_\_\_\_.  
 NW 1/4 of Section 31, Twp. 1 North, Range 14 East.  
 SW 1/4 of Section \_\_\_\_\_, Twp. \_\_\_\_\_, Range \_\_\_\_\_.  
 Gila and Salt River Meridian.

THIS MILLSITE has been located for the purpose of appropriating non-mineral land, if any, that may lie within the boundaries of the underlying lode claims. This millsite location is not intended as an abandonment of the lode mining claim.

Dated and posted on the ground this 14th day of September, 1996.

LOCATOR : CARLOTA COPPER COMPANY  
 8101 East Prentice Avenue, Suite 800  
 Englewood, Colorado 80111  
 By *Douglas F. Sterck*  
 Douglas F. Sterck - Agent

A MC 342514



M \$ 10.00

96-01113

FEE# RECORDED AT THE REQUEST OF

ck# 001556 #PAGES 2

State of Arizona

County of Gila

MICROFILMED INDEXED

Recorded at the request of: Carlota Copper Company 8101 East Prentice Avenue, Suite 800 Englewood, Colorado 80111

CARLOTTA COPPER COMPANY

DATE 12-4-96 TIME 10:00

OFFICIAL RECORDS OF GILA COUNTY, AZ LINDA HAUGHT ORTEGA, RECORDER

BY Linda Haught Ortega NOTICE OF LOCATION MILLSITE CLAIM

NOTICE IS HEREBY GIVEN THAT CARLOTTA COPPER COMPANY, hereby claims the land hereinafter described as a Millsite Claim, under and pursuant to the laws of the United States of America and the State of Arizona, having located a millsite claim as hereinafter established.

THE NAME of the claim is Kosher # 219, and the claim so located is rectangular in form, being 330 feet in width and 660 feet in length. A location notice is posted at the Northeast corner of the claim. The area claimed by this Millsite Claim is 5 acres.

THE UNDERSIGNED has distinctly marked the said location on the ground, so that its surface boundaries may be readily traced, by four substantial wood posts (2" X 2" X 4' 6"). One post at each corner, each so marked or inscribed as to indicate the intended location.

SAID CLAIM is situated in the Undesignated Mining District, Gila County, State of Arizona, and is more particularly described as follows:

BEGINNING at the Northeast claim corner monument, which is located North 3350 feet and East 3920 feet from the NE Section Corner of Section 1, Township 1 South, Range 13 East, Gila and Salt River Meridian;

- thence, 660 feet South to the Southeast Corner;
thence, 330 feet West to the Southwest Corner;
thence, 660 feet North to the Northwest Corner;
thence, 330 feet East to the Northeast Corner; the point of beginning.

SAID CLAIM is located in the:

NE 1/4 of Section, Twp., Range
SE 1/4 of Section, Twp., Range
NW 1/4 of Section 31, Twp. 1 North, Range 14 East
SW 1/4 of Section, Twp., Range
Gila and Salt River Meridian.

THIS MILLSITE has been located for the purpose of appropriating non-mineral land, if any, that may lie within the boundaries of the underlying lode claims. This millsite location is not intended as an abandonment of the lode mining claim.

Dated and posted on the ground this 14th day of September, 1996.

LOCATOR: CARLOTTA COPPER COMPANY 8101 East Prentice Avenue, Suite 800 Englewood, Colorado 80111 By Douglas F. Sterck - Agent

RECEIVED BUREAU OF LAND MANAGEMENT ARIZONA STATE OFFICE PHOENIX, ARIZONA APR 22 11 01 AM '97

ENTERED IN COMPUTER

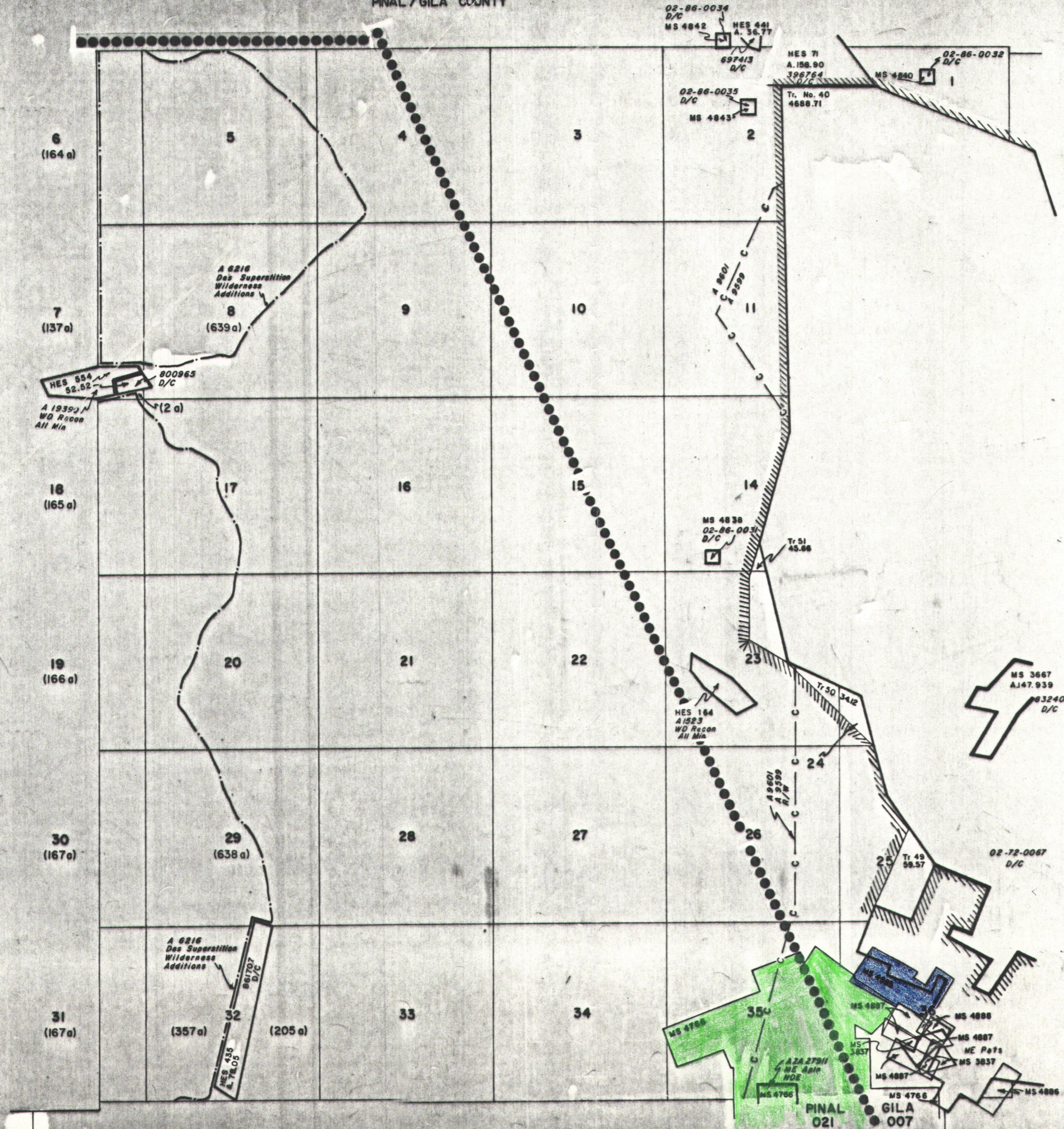
AME 342514



PARTIALLY SURVEYED TOWNSHIP 1 NORTH RANGE 13 EAST OF THE GILA AND SALT RIVER MERIDIAN, ARIZONA

STATUS OF PUBLIC DOMAIN  
LAND AND MINERAL TITLES

PINAL/GILA COUNTY



**INDEX TO SEGREGATED TRACTS**

REBURY	ORIGINAL SURVEY			
	TRACT NO	T	R SEC	SUBDIVISION

FOR ORDERS EFFECTING DISPOSAL OR USE OF UNIDENTIFIED LANDS WITHDRAWN FOR CLASSIFICATION, MINERALS, WATER AND/OR OTHER PUBLIC PURPOSES, REFER TO INDEX OF MISCELLANEOUS DOCUMENTS.

All Tp. included in Wdl. Tanta N.F., PLO 924 10/23/1953

PROTRACTION DIAGRAM NO. 62

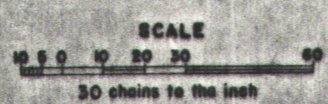
ALL TP INCLUDED IN DETERMINATION AREA PLIST NO/20/1960 AR 028281

MDS 149 SE

DIST. NO. 2

APR 15 8 41 AM '97

CURRENT TO	BY



**WARNING STATEMENT**  
This plat is the Bureau's Record of Title, and should be used only as a graphic display of the township survey data. Records hereon do not reflect title changes which may have been effected by lateral movements of rivers or other bodies of water. Refer to the cadastral surveys for official survey information.

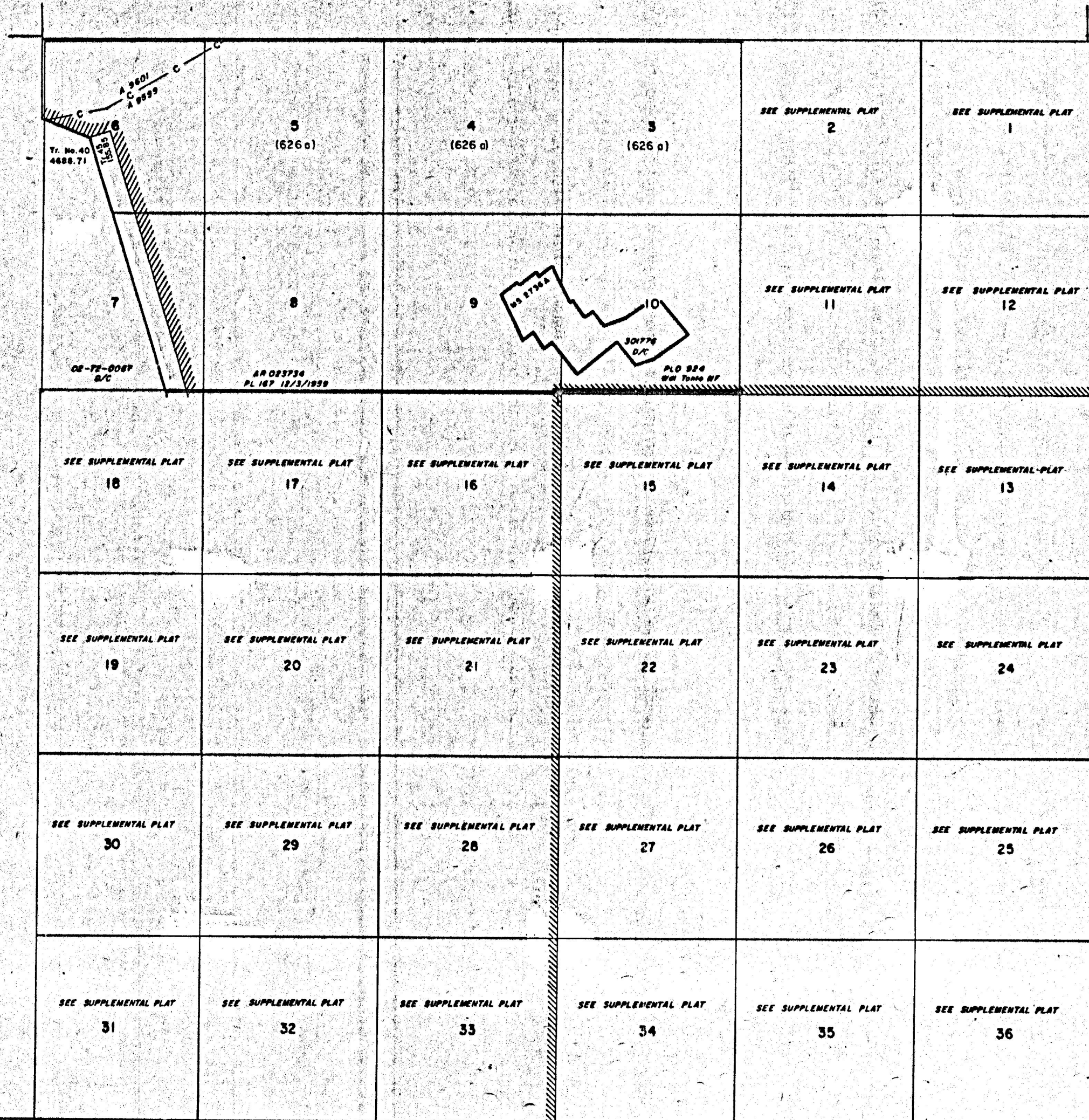
T. 1N  
R. 13E



PARTIALLY SURVEYED TOWNSHIP 1 NORTH RANGE 14 EAST OF THE GILA AND ALT RIVER MERIDIAN, ARIZONA

GILA COUNTY

STATUS OF PUBLIC DOMAIN  
LAND AND MINERAL TITLES



INDEX TO SEGREGATED TRACTS				
RESURVEY	ORIGINAL SURVEY			
TRACT NO	T	R	SEC	SUBDIVISION

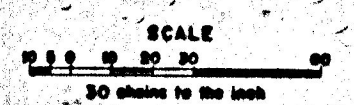
FOR ORDERS EFFECTING DISPOSAL OR USE OF UNIDENTIFIED LANDS WITHDRAWN FOR CLASSIFICATION, MINERALS, WATER AND/OR OTHER PUBLIC PURPOSES, REFER TO INDEX OF MISCELLANEOUS DOCUMENTS.

DIST. NO. 2

PROTRACTION DIAGRAM NO. 62

- MDS 152 NE
- 153 NW
- 154 SW
- 155 SE

APR 15 8 11 AM '97



**WARNING STATEMENT**  
This plat is the Bureau's Record of Title, and should be used only as a graphic display of the township survey data. Records hereon do not reflect title changes which may have been effected by lateral movements of rivers or other bodies of water. Refer to the cadastral surveys for official survey information.

CURRENT TO	BY

Lot. 33° 22' 44" N  
Long 110° 52' 35" W







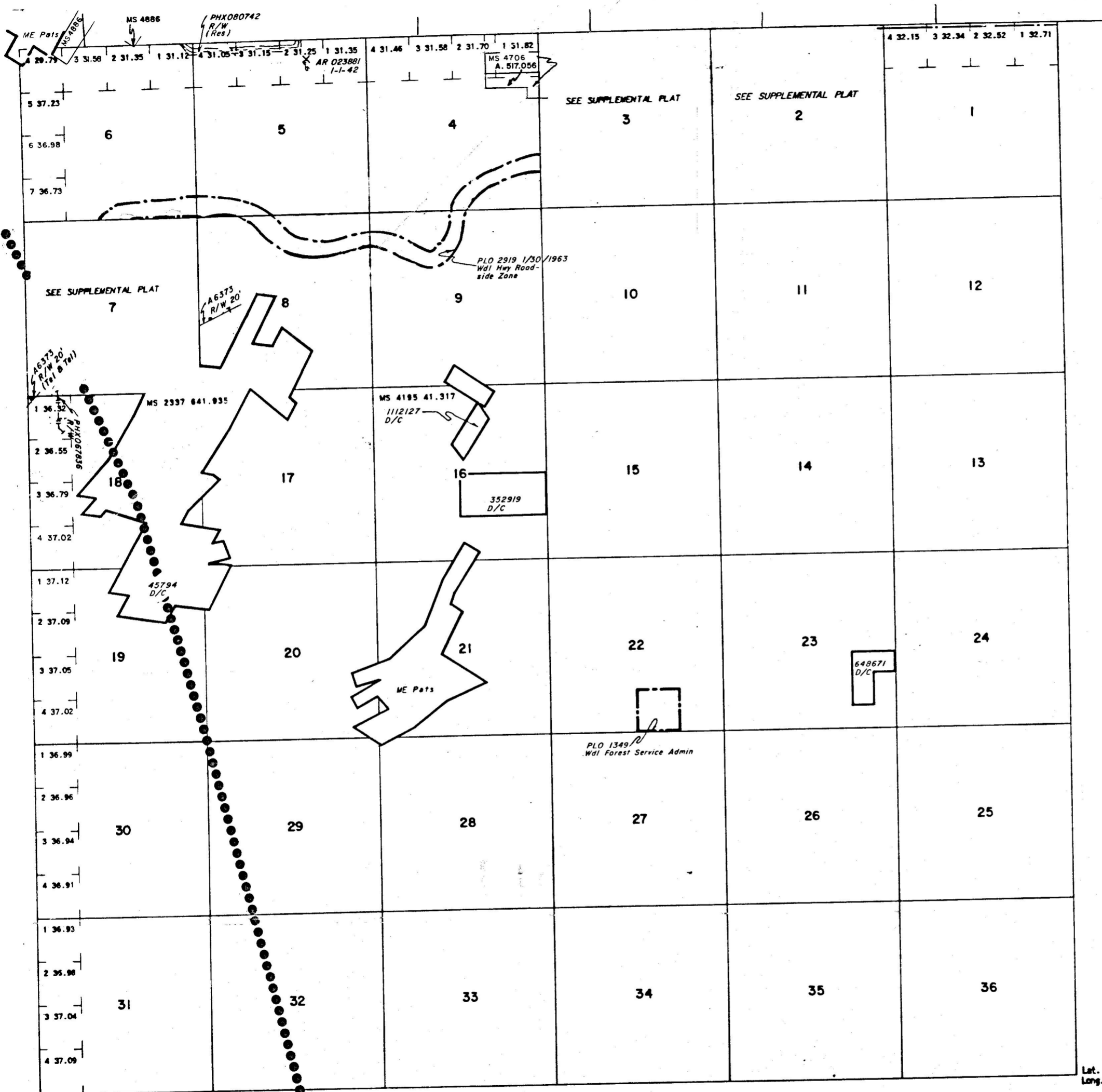




TOWNSHIP 1 SOUTH RANGE 14 EAST OF THE GILA AND SALT RIVER MERIDIAN, ARIZONA

STATUS OF PUBLIC DOMAIN LAND AND MINERAL TITLES

PINAL/GILA COUNTY



INDEX TO SEGREGATED TRACTS				
REBURY TRACT NO	ORIGINAL SURVEY			
	T	R	SEC	SUBDIVISION

FOR ORDERS EFFECTING DISPOSAL OR USE OF UNIDENTIFIED LANDS WITHDRAWN FOR CLASSIFICATION, MINERALS, WATER AND/OR OTHER PUBLIC PURPOSES, REFER TO INDEX OF MISCELLANEOUS DOCUMENTS

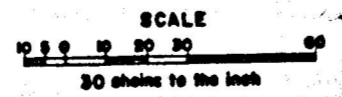
All Tps included in Wd Tonto N.F. PLO 924 10/23/1953

DIST NO. 2

ALL TPs INCLUDED IN DETERMINATION AREA PL 167 12-31-1972 AR 02388:

MDS 650 NE  
651 NW  
652 SW

PINAL 021 GILA 007



Lat. 33°17'28" N  
Long. 110°45'17" W

CURRENT TO	BY

T. 12. R. 15.



**UNITED STATES  
DEPARTMENT OF THE INTERIOR  
BUREAU OF LAND MANAGEMENT**

(Return Address)

State \_\_\_\_\_ Office \_\_\_\_\_

**OFFICIAL BUSINESS  
PENALTY FOR PRIVATE USE, \$300**

**AN EQUAL OPPORTUNITY EMPLOYER**



**POSTAGE AND FEES PAID  
U.S. DEPARTMENT OF THE INTERIOR  
INT-415**

**BUREAU OF LAND MANAGEMENT  
DENVER FEDERAL CENTER  
BUILDING 50, SC-610  
P.O. BOX 25047  
DENVER, COLORADO 80225-0047**

**FINANCIAL DOCUMENTS  
ONLY**

- SC-615 = GENERAL ACCOUNTING BRANCH**
- SC-616A = DATA CONTROL SECTION**
- SC-616B = PAYMENTS SECTION**



**SC-616A DATA CONTROL SECTION**

Deposit Tickets (SF-215) Including Supporting Documents,  
e.g., Form 1370-35, 1370-40, etc.

Progress Reports (Form 1681-6)

Payroll Change Forms (FB-315)

Automated Payroll Correction Letters (FB305PP1)

Automated Refunds (Form 1374-1)

Adjustments to Lease (Form 1370-11 & Form 1371-18)

Refund Data Sheet (Form 1374-1) Including  
DFS (Form 1310-5) or CDS (Form 1370-35)

Exception in Indirect Cost Rate — Contributed Fund Project  
(Form 1681-3A)

**SC-615 GENERAL ACCOUNTING BRANCH**

Collection Transmittals (Form 1370-8 only) - Enclosed

Debit Vouchers (SF-5515)

Fund Transfers Between Agencies (SF-1081 Collection Refunds)

SIBAC Supporting Documents (Form 1371-23)

Fuel & Oil Issue Record (Form 1520-28)

Motor Vehicle Petroleum Issue Record -  
Reimbursable (GSA Form 1374-A)

Emergency Firefighter Payrolls

Journal Vouchers (Form 1310-17 & Form 1370-39)

Unidentified Project Cost Reports (FR-130)

Stores Control Register (Form 1520-6) Including  
Document Face Sheet (Form 1310-5)

Receiving Report for Stores (DI-102)

Report of Survey for Stores (DI-103)

Transfer of Property for Stores (DI-104)

Inventory of Property for Stores (DI-106)

Reimbursable Work Project Authorization (Form 1681-3)

**SC-616B PAYMENTS SECTION**

Travel Advance Requests (SF-1038) - Enclosed

Travel Vouchers (SF-1012) - Enclosed

Travel Authorizations (DI-1020) - Enclosed

Reimbursement Vouchers (SF-1129 Imprest) - Enclosed

Final Salary Clearance (Form 1340-2) - Enclosed

All Payment Invoices

Document Face Sheets for Obligations & Payments (1310-5)

Purchase Orders (Pink & Blue) (OF-347)

Purchase Orders (SF-44)

Advertising Orders (SF-1143)

District Contract Obligations

District Certificate for Contract Payments (1510-10)

Receiving Reports (OF-347)

T.R. Buff copies (SF-1169) including  
Documents Face Sheet (1310-5)

GSA FEDSTRIP Obligation Copies (SF-3146)

GSA Self Service Obligations (GSA-831)

Tort Claims (SF-1145)

Seed Test Results

Equipment Order Use Summary & Invoice (1510-18)

Fund Transfers Between Agencies (SF-1081 - Payments)



GEOGRAPHIC STATE: ARIZONA MERIDIAN: 14 TOWNSHIP: 1-0S RANGE: 14-0E

SEC	SUBDIVISION	MTR X-REFERENCE	NUMBER/TYPER/DISPOSITION/ACRES	PROPRIETOR/INTEREST/RELATIONSHIP
2	NW		CASE: AZA 000494	AZ PUBLIC SERVICE CO 100.00000% HOLDER
3	E2, SW		TYPE: 289101 ROW-FS EASEMENT GRA	
4	S2		DISP: CLOSED 12/06/86	
7	S2		ACRS: 00019.743	
8	N2, SW			
9	NWNW			
2	LOT 12, 13	14 1-0S 13-0E	CASE: AZA 006373	US WEST COMMUNICATIO 100.00000% HOLDER
3	S2S2SW, N2SE	14 2-0S 11-0E	TYPE: 289100 ROW-FOREST LAND	
7	SE, SWSW	14 2-0S 12-0E	DISP: AUTHORIZED 06/24/71	
8	NWSW		ACRS: 00006.440	
18	LOT 1			
*02	LOT 3, 4, 5, 6			
*03	SW, NWSE			
*07	EZSE			
*08	SENW, NE			
*09	N2			
*10	NWNWNWNW			
2	PART		CASE: AZA 009932	INSPIR CONSOL COP CO 100.00000% APPLICANT
3	PART		TYPE: 386200 MINERAL PATENT LODE	
			DISP: CLOSED 09/22/83	
			ACRS: 00038.773	
2	NW		CASE: AZA 019242	GILA CNTY BD SUPV 100.00000% HOLDER
			TYPE: 289101 ROW-FS EASEMENT GRA	
			DISP: AUTHORIZED 01/11/84	
			ACRS: 00000.813	
2	M4694 MS	14 1-0N 14-0E	CASE: AZA 024486	CYPRUS MIAMI MINING 100.00000% APPLICANT
			TYPE: 386400 MILLSITE PATENTS	
			DISP: PENDING 04/17/90	
			ACRS: 00151.162	
3	M4706 MS	14 1-0N 14-0E	CASE: AZA 024656	CYPRUS MIAMI MINING 100.00000% APPLICANT
4	M4706 MS		TYPE: 386400 MILLSITE PATENTS	
			DISP: PENDING 07/20/90	
			ACRS: 00194.461	
22	PART		CASE: AZA 027679	HILEMAN CARL D 100.00000% CLAIMANT
			TYPE: 380913 SURFACE MGT-NOTICE	
			DISP: CLOSED 06/01/89	
			ACRS: 00001.000	
003	PORTIONS OF		CASE: AZA 028631	CYPRUS MIAMI MINING 100.00000% OPERATOR
004	PORTIONS OF		TYPE: 380910 SURFACE MGT-PLAN	CYPRUS MIAMI MINING 0.00000% CLAIMANT
021	PORTIONS OF		DISP: PENDING 04/19/94	
022	PORTIONS OF		ACRS: 00355.000	
027	PORTIONS OF			

\* = REJECTED/SEGREGATED/ASSIGNED-OUT

CASE TYPE: ALL DISPO: ALL

14 1-0S 14-0E

GEOGRAPHIC STATE: ARIZONA MERIDIAN: 14 TOWNSHIP: 1-0S RANGE: 14-0E

SEC	SUBDIVISION	MTR X-REFERENCE	NUMBER/TYPE/DISPOSITION/ACRES	PROPRIETOR/INTEREST/RELATIONSHIP
028	PORTIONS OF			
033	PORTIONS OF			
034	PORTIONS OF			
003	ALL	14 1-0N 14-0E	CASE: AZA 028684 TYPE: 380913 SURFACE MGT-NOTICE DISP: AUTHORIZED 07/26/94 ACRS: 00004.000	CYPRUS MIAMI MINING 100.00000% OPERATOR CYPRUS MIAMI MINING 100.00000% CLAIMANT
7	SWSW		CASE: AZPHX 0067836 TYPE: 287300 ROW-WATER PLANTS DISP: AUTHORIZED 10/04/30 ACRS: 00000.470	HULL JESS C/O TONTO 100.00000% HOLDER
7	LOT 5,6			
7	M4036B MS			
18	LOT 1			
5	LOT 2,3,4		CASE: AZPHX 0080742 TYPE: 289100 ROW-FOREST LAND DISP: AUTHORIZED 05/31/44 ACRS: 00511.550	MAGMA COPPER CO 100.00000% HOLDER
6	LOT 1			
29	SWSW			
30	S2SE, SENE, E2SE, NWSE, SWNE			
31	E2, NWSE, SENW, NESW, SWNE			
32	W2			
1	S2NW, SW		CASE: AZPHX 0086991 TYPE: 289100 ROW-FOREST LAND DISP: AUTHORIZED 04/25/55 ACRS: 00015.610	ANTENNAVISION INC 100.00000% HOLDER
1	LOT 3,4			
12	W2			
13	W2			



GEOGRAPHIC STATE: ARIZONA MERIDIAN: 14 TOWNSHIP: 1-0S RANGE: 13-0E

SEC	SUBDIVISION	MTR	X-REFERENCE	NUMBER/TYPE/DISPOSITION/ACRES	PROPRIETOR/INTEREST/RELATIONSHIP
28	NWSW, S2NW, SWNE	14	1-0S 14-0E	CASE: AZA 006373	US WEST COMMUNICATIO 100.00000% HOLDER
29	SESW, SE	14	2-0S 11-0E	TYPE: 289100 ROW-FOREST LAND	
32	NENW	14	2-0S 12-0E	DISP: AUTHORIZED 06/24/71	
32	LOT 2			ACRS: 00006.440	
*22	SW, SESESENW, S2NE				
*23	NW, NWNWNE				
*27	W2NW				
*28	SENE				
*31	LOT 2, 3				
2	EZ, SESESW	14	1-0N 13-0E	CASE: AZA 009599	AZ PUBLIC SERVICE CO 50.00000% HOLDER
10	SE	14	1-0N 14-0E	TYPE: 289100 ROW-FOREST LAND	SRP PUBLIC LANDS DIV 50.00000% HOLDER
11	N2, NWSW	14	2-0N 14-0E	DISP: AUTHORIZED 04/28/76	
15	W2, NWNE	14	2-0S 13-0E	ACRS: 01855.500	
21	E2E2	14	3-0N 14-0E		
22	NWNW	14	4-0N 14-0E		
28	E2E2	14	4-0N 15-0E		
33	E2E2	14	5-0N 15-0E		
34	W2W2	14	6-0N 15-0E		
		14	7-0N 15-0E		
		14	8-0N 15-0E		
		14	9-0N 15-0E		
		14	10-0N 15-0E		
		14	10-2N 15-0E		
		14	11-0N 14-0E		
2	NE, S2	14	1-0N 13-0E	CASE: AZA 009601	AZ PUBLIC SERVICE CO 50.00000% HOLDER
10	S2, SESENE	14	1-0N 14-0E	TYPE: 289100 ROW-FOREST LAND	SRP PUBLIC LANDS DIV 50.00000% HOLDER
11	NWNWNE, W2	14	2-0N 14-0E	DISP: AUTHORIZED 04/28/76	
15	N2, SW	14	3-0N 14-0E	ACRS: 01723.950	
16	SESESE	14	4-0N 14-0E		
21	E2NE	14	4-0N 15-0E		
22	NWNWNW	14	5-0N 15-0E		
		14	6-0N 15-0E		
		14	7-0N 15-0E		
		14	8-0N 15-0E		
		14	9-0N 15-0E		
		14	10-0N 15-0E		
		14	10-2N 15-0E		
		14	11-0N 14-0E		
31	PT MS 4797			CASE: AZA 018244	MAGMA COPPER CO 100.00000% PATENTEE
31	PT MS 4633			TYPE: 386200 MINERAL PATENT LODE	
31	PT MS 4633			DISP: AUTHORIZED 09/10/96	
32	PT MS 4633			ACRS: 00099.960	
32	PT MS 4797				
*29	PT MS 4674				
*32	PT MS 4574				

\* = REJECTED/SEGREGATED/ASSIGNED-OUT

CASE TYPE: ALL DISPO: ALL

14 1-0S 13-0E



-----  
GEOGRAPHIC STATE: ARIZONA                      MERIDIAN: 14    TOWNSHIP:    1-0S    RANGE:    13-0E  
-----

SEC	SUBDIVISION	MTR X-REFERENCE	NUMBER/TYPE/DISPOSITION/ACRES	PROPRIETOR/INTEREST/RELATIONSHIP
1	M4766 MS	14 1-0N 13-0E	CASE: AZA 027911	CARLOTA COPPER CO 100.00000% APPLICANT
2	M4766 MS		TYPE: 386200 MINERAL PATENT LODE	
12	M4766 MS		DISP: PENDING 06/11/93	
			ACRS: 00306.948	

GEOGRAPHIC STATE: ARIZONA MERIDIAN: 14 TOWNSHIP: 1-0N RANGE: 14-0E

SEC	SUBDIVISION	MTR	X-REFERENCE	NUMBER/TYPER/DISPOSITION/ACRES	PROPRIETOR/INTEREST/RELATIONSHIP
021	ALL	14	1-0S 14-0E	CASE: AZA 028684	CYPRUS MIAMI MINING 100.00000% OPERATOR
022	ALL			TYPE: 380913 SURFACE MGT-NOTICE	CYPRUS MIAMI MINING 100.00000% CLAIMANT
				DISP: AUTHORIZED 07/26/94	
				ACRS: 00004.000	
35	EZEZ			CASE: AZA 029807	LUBICH JOHN L 100.00000% OPERATOR
36	W2W2			TYPE: 380913 SURFACE MGT-NOTICE	LUBICH JOHN L 0.00000% CLAIMANT
				DISP: PENDING 09/05/96	
				ACRS: 00001.000	
34	UNPAT MS 4694,4697,4698	14	1-0N 15-0E	CASE: AZAR 0017203	SRP PUBLIC LANDS DIV 100.00000% HOLDER
34	UNPAT MS 4963A			TYPE: 285002 ROW-POWER TRANS LIN	
34	E2SW			DISP: AUTHORIZED 11/17/58	
35	N2S2			ACRS: 00041.390	
36	NWSW, SENE				
22	SWSW, SWSE			CASE: AZAR 0026710	US WEST COMMUNICATIO 100.00000% HOLDER/BILLEE
22	LOT 4			TYPE: 286202 ROW-TELEPHONE-TELEG	
				DISP: AUTHORIZED 11/03/60	
				ACRS: 00001.750	
34	SE	14	1-0N 15-0E	CASE: AZAR 0035713	SRP PUBLIC LANDS DIV 100.00000% HOLDER
35	N2S2			TYPE: 285002 ROW-POWER TRANS LIN	
36	NWSW, SENE			DISP: AUTHORIZED 01/06/67	
				ACRS: 00038.980	
13	SESESE	14	1-0N 15-0E	CASE: AZPHX 0059578	SRP PUBLIC LANDS DIV 100.00000% HOLDER
24	N2, SW	14	2-0N 14-0E	TYPE: 285004 ROW-POWER TRANS-IRR	
		14	2-0N 15-0E	DISP: AUTHORIZED 12/05/24	
		14	3-0N 12-0E	ACRS: 00333.330	
		14	3-0N 13-0E		
		14	3-0N 14-0E		
		14	4-0N 12-0E		
35	SENESE, S2S2			CASE: AZPHX 0080686	AZ SHWY 100.00000% HOLDER
36	W2SW			TYPE: 282105 FED AID HIGHWAY (SE	
				DISP: AUTHORIZED 10/18/89	
				ACRS: 00063.130	
20	PROT SE			CASE: AZPHX 0080933	MAGMA COPPER CO 100.00000% HOLDER/BILLEE
28	PROT N2			TYPE: 287001 ROW-WATER FACILITY	
29	PROT NE			DISP: AUTHORIZED 12/11/44	
				ACRS: 00028.040	
36	NWSW			CASE: AZPHX 0084878	AZ PUBLIC SERVICE CO 100.00000% HOLDER/BILLEE
*34	EZSE			TYPE: 285001 ROW-PWR FACILITIES	
*35	N2S2			DISP: AUTHORIZED 08/12/49	
				ACRS: 00000.290	

\* = REJECTED/SEGREGATED/ASSIGNED-OUT

CASE TYPE: ALL DISPO: ALL

14 1-0N 14-0E

GEOGRAPHIC STATE: ARIZONA MERIDIAN: 14 TOWNSHIP: 1-0N RANGE: 14-0E

SEC	SUBDIVISION	MTR X-REFERENCE	NUMBER/TYPE/DISPOSITION/ACRES	PROPRIETOR/INTEREST/RELATIONSHIP
23	M4711 MS		CASE: AZA 024750 TYPE: 386400 MILLSITE PATENTS DISP: PENDING 08/31/90 ACRS: 00094.930	CYPRUS MIAMI MINING 100.00000% APPLICANT
15	M4742 MS		CASE: AZA 024781 TYPE: 386400 MILLSITE PATENTS DISP: PENDING 09/13/90 ACRS: 00079.349	CYPRUS MIAMI MINING 100.00000% APPLICANT
22	M4742 MS			
13	M4743 MS		CASE: AZA 024826 TYPE: 386400 MILLSITE PATENTS DISP: PENDING 10/04/90 ACRS: 00331.045	CYPRUS MIAMI MINING 100.00000% APPLICANT
14	M4743 MS			
23	M4743 MS			
24	M4743 MS			
14	M4804 MS		CASE: AZA 025259 TYPE: 386400 MILLSITE PATENTS DISP: PENDING 04/30/91 ACRS: 00018.768	CYPRUS MIAMI MINING 100.00000% APPLICANT
13	PART OF		CASE: AZA 027259 TYPE: 380910 SURFACE MGT-PLAN DISP: AUTHORIZED 04/22/81 ACRS: 00001.000	CYPRUS MIAMI MINING 100.00000% CLAIMANT
14	PART OF			
15	PART OF			
22	PART OF			
23	PART OF			
24	PART OF			
25	PART OF			
26	PART OF			
35	PART OF			
36	PART OF			
13	PART OF MS 4743	14 1-0N 15-0E	CASE: AZA 028633FD TYPE: 220100 EX-BLM SEC 206, FLP DISP: PENDING 04/25/94 ACRS: 09692.050	BLM PHOENIX DO 100.00000% ADMIN MGT ENT
13	PART OF MS 4730	14 14-0N 9-0W		
14	PART OF MS 3489	14 14-0N 10-0W		
14	PART OF MS 4804	14 15-0N 10-0W		
14	PART OF MS 4743	14 17-0N 13-0W		
14	LOT 3,4,5,8	14 17-0N 18-0W		
15	NW,N2SW,W2NE	14 17-0S 12-0E		
15	LOT 1-7	14 17-0S 13-0E		
22	NWNW,SWSW	14 18-0N 13-0W		
22	LOT 1,3,6,7,10,11,15,19,20	14 18-0S 12-0E		
	-?			
27	LOT 5,6	14 22-0N 18-0W		
34	M&B IN S2	14 23-0N 18-0W		
34	PART OF MS4693A			
35	M&B IN S2 N. OF HWY 60			
36	M&B IN S2 N. OF HWY 60			



GEOGRAPHIC STATE: ARIZONA MERIDIAN: 14 TOWNSHIP: 1-0N RANGE: 14-0E

SEC	SUBDIVISION	MTR	X-REFERENCE	NUMBER/TYPE/DISPOSITION/ACRES	PROPRIETOR/INTEREST/RELATIONSHIP
		14	10-0N 15-0E		
		14	10-2N 15-0E		
		14	11-0N 14-0E		
35	UNPAT MS 4694 IN SW	14	1-0N 15-0E	CASE: AZA 011855	US WEST COMMUNICATIO 100.00000% HOLDER/BILLEE
36	UNPAT MS 4684B IN NWSW			TYPE: 286203 ROW-TEL & TELEG, FL	
36	LOT 7			DISP: AUTHORIZED 10/20/81	
				ACRS: 00001.650	
22	LOT 8,9,14			CASE: AZA 020236	INSPIR CONSOL COP CO 100.00000% PATENTEE
23	LOT 1,2			TYPE: 271000 SALE-PUBLIC LANDS-F	
26	LOT 1,2,3			DISP: AUTHORIZED 11/08/85	
27	LOT 4			ACRS: 00005.610	
14	LOT 3,4,5,8	14	14-0N 9-0W	CASE: AZA 022635FD	BLM SAFFORD DO 100.00000% OWNER
15	NW, N2SW, W2NE	14	17-0S 12-0E	TYPE: 220100 EX-BLM SEC 206, FLP	
15	LOT 1-7	14	17-0S 13-0E	DISP: CLOSED 04/28/95	
22	NWNW	14	18-0S 12-0E	ACRS: 00385.420	
22	LOT 1,3,6-8,10-13,15				
36	N2NWSWSW			CASE: AZA 022740	UNKNOWN 100.00000% PARTY-IN-INTE
				TYPE: 292803 UNAUTHORIZED OCCUPA	
				DISP: PENDING 11/27/72	
				ACRS: 00001.000	
36	SE			CASE: AZA 023888	UNKNOWN 100.00000% PARTY-IN-INTE
				TYPE: 292803 UNAUTHORIZED OCCUPA	
				DISP: PENDING 05/17/89	
				ACRS: 00001.000	
34	M4694 MS	14	1-0S 14-0E	CASE: AZA 024486	CYPRUS MIAMI MINING 100.00000% APPLICANT
35	M4694 MS			TYPE: 386400 MILLSITE PATENTS	
				DISP: PENDING 04/17/90	
				ACRS: 00151.162	
34	M4697 MS			CASE: AZA 024487	CYPRUS MIAMI MINING 100.00000% APPLICANT
				TYPE: 386400 MILLSITE PATENTS	
				DISP: PENDING 04/17/90	
				ACRS: 00023.548	
25	M4765 MS			CASE: AZA 024569	CYPRUS MIAMI MINING 100.00000% APPLICANT
26	M4765 MS			TYPE: 386400 MILLSITE PATENTS	
35	M4765 MS			DISP: PENDING 06/15/90	
36	M4765 MS			ACRS: 00173.861	
33	M4706 MS	14	1-0S 14-0E	CASE: AZA 024656	CYPRUS MIAMI MINING 100.00000% APPLICANT
				TYPE: 386400 MILLSITE PATENTS	
				DISP: PENDING 07/20/90	
				ACRS: 00194.461	

GEOGRAPHIC STATE: ARIZONA MERIDIAN: 14 TOWNSHIP: 1-0N RANGE: 14-0E

SEC	SUBDIVISION	MTR X-REFERENCE	NUMBER/TYPE/DISPOSITION/ACRES	PROPRIETOR/INTEREST/RELATIONSHIP
14	W2W2W2,NWNWSW LESS UNPAT		CASE: AZA 007282	BHP COPPER INC 100.00000% HOLDER/BILLEE
14	TENTED MINING CLAIMS		TYPE: 287001 ROW-WATER FACILITY	
15	LOT 3,4,7		DISP: AUTHORIZED 04/20/89	
15	M4742 MS		ACRS: 00029.440	
22	LOTS 3,7,10-13,N2NE LESS			
22	PATENTED MINING CLAIMS &			
22	MS3997 IN SWSW			
22	LOT 15			
22	M4742 MS			
*15	SENE,E2SE LESS MS 4606			
14	W2W2NW,NWNWSW		CASE: AZA 007643	BHP COPPER INC 100.00000% HOLDER/BILLEE
15	SENE,E2SE		TYPE: 285003 ROW-POWER TRANS,FLP	
22	UNPAT MS 3997 IN SWSW		DISP: AUTHORIZED 07/16/74	
22	N2NE		ACRS: 00006.260	
22	LOT 3,7,10-13			
35	SW		CASE: AZA 007843	AZ PUBLIC SERVICE CO 100.00000% HOLDER/BILLEE
			TYPE: 285002 ROW-POWER TRANS LIN	
			DISP: AUTHORIZED 10/06/76	
			ACRS: 00000.880	
5	NWNW	14 1-0N 13-0E	CASE: AZA 009599	AZ PUBLIC SERVICE CO 50.00000% HOLDER
6	N2,NWNWSW	14 1-0S 13-0E	TYPE: 289100 ROW-FOREST LAND	SRP PUBLIC LANDS DIV 50.00000% HOLDER
		14 2-0N 14-0E	DISP: AUTHORIZED 04/28/76	
		14 2-0S 13-0E	ACRS: 01855.500	
		14 3-0N 14-0E		
		14 4-0N 14-0E		
		14 4-0N 15-0E		
		14 5-0N 15-0E		
		14 6-0N 15-0E		
		14 7-0N 15-0E		
		14 8-0N 15-0E		
		14 9-0N 15-0E		
		14 10-0N 15-0E		
		14 10-2N 15-0E		
		14 11-0N 14-0E		
5	NWNWNW	14 1-0N 13-0E	CASE: AZA 009601	AZ PUBLIC SERVICE CO 50.00000% HOLDER
14	N2	14 1-0S 13-0E	TYPE: 289100 ROW-FOREST LAND	SRP PUBLIC LANDS DIV 50.00000% HOLDER
		14 2-0N 14-0E	DISP: AUTHORIZED 04/28/76	
		14 3-0N 14-0E	ACRS: 01723.950	
		14 4-0N 14-0E		
		14 4-0N 15-0E		
		14 5-0N 15-0E		
		14 6-0N 15-0E		
		14 7-0N 15-0E		
		14 8-0N 15-0E		
		14 9-0N 15-0E		

\* = REJECTED/SEGREGATED/ASSIGNED-OUT

CASE TYPE: ALL DISPO: ALL

14 1-0N 14-0E

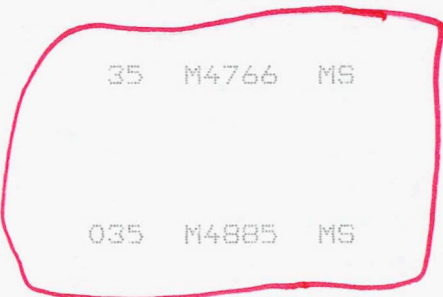


GEOGRAPHIC STATE: ARIZONA MERIDIAN: 14 TOWNSHIP: 1-0N RANGE: 13-0E

SEC	SUBDIVISION	MTR	X-REFERENCE	NUMBER/TYPE/DISPOSITION/ACRES	PROPRIETOR/INTEREST/RELATIONSHIP
2	SE, SESESW	14	1-0N 14-0E	CASE: AZA 009599	AZ PUBLIC SERVICE CO 50.00000% HOLDER
11	ALL	14	1-0S 13-0E	TYPE: 289100 ROW-FOREST LAND	SRP PUBLIC LANDS DIV 50.00000% HOLDER
14	NE	14	2-0N 14-0E	DISP: AUTHORIZED 04/28/76	
23	E2	14	2-0S 13-0E	ACRS: 01855.500	
26	E2	14	3-0N 14-0E		
35	E2, E2SW	14	4-0N 14-0E		
		14	4-0N 15-0E		
		14	5-0N 15-0E		
		14	6-0N 15-0E		
		14	7-0N 15-0E		
		14	8-0N 15-0E		
		14	9-0N 15-0E		
		14	10-0N 15-0E		
		14	10-2N 15-0E		
		14	11-0N 14-0E		
2	SE, SESW	14	1-0N 14-0E	CASE: AZA 009601	AZ PUBLIC SERVICE CO 50.00000% HOLDER
11	ALL	14	1-0S 13-0E	TYPE: 289100 ROW-FOREST LAND	SRP PUBLIC LANDS DIV 50.00000% HOLDER
14	NE	14	2-0N 14-0E	DISP: AUTHORIZED 04/28/76	
23	E2	14	3-0N 14-0E	ACRS: 01723.950	
26	E2	14	4-0N 14-0E		
35	ALL	14	4-0N 15-0E		
		14	5-0N 15-0E		
		14	6-0N 15-0E		
		14	7-0N 15-0E		
		14	8-0N 15-0E		
		14	9-0N 15-0E		
		14	10-0N 15-0E		
		14	10-2N 15-0E		
		14	11-0N 14-0E		
7	H554 HS	14	1-0N 12-0E	CASE: AZA 019390PT	FS REGION 3 100.00000% ADMIN MGT ENT
8	H554 HS	14	21-0S 14-0E	TYPE: 220200 EX-FS SEC 206, FLPM	
		14	21-0S 15-0E	DISP: AUTHORIZED 03/25/86	
		14	23-0S 19-0E	ACRS: 00624.007	
		14	23-0S 20-0E		
023	M4838 MS			CASE: AZA 021041	PINTO VALLEY COPPER 100.00000% PATENTEE
				TYPE: 386400 MILLSITE PATENTS	
				DISP: AUTHORIZED 04/03/86	
				ACRS: 00005.000	
001	M4840 MS			CASE: AZA 021043	PINTO VALLEY COPPER 100.00000% PATENTEE
				TYPE: 386400 MILLSITE PATENTS	
				DISP: AUTHORIZED 04/03/86	
				ACRS: 00005.000	

GEOGRAPHIC STATE: ARIZONA      MERIDIAN: 14      TOWNSHIP: 1-0N      RANGE: 13-0E

SEC	SUBDIVISION	MTR_X-REFERENCE	NUMBER/TYPE/DISPOSITION/ACRES	PROPRIETOR/INTEREST/RELATIONSHIP
002	M4842 MS		CASE: AZA 021045 TYPE: 386400 MILLSITE PATENTS DISP: AUTHORIZED 04/03/86 ACRS: 00005.000	PINTO VALLEY COPPER 100.00000% PATENTEE
002	M4843 MS		CASE: AZA 021046 TYPE: 386400 MILLSITE PATENTS DISP: AUTHORIZED 04/03/86 ACRS: 00005.000	PINTO VALLEY COPPER 100.00000% PATENTEE
15	PART		CASE: AZA 027660 TYPE: 380913 SURFACE MGT-NOTICE DISP: AUTHORIZED 03/26/81 ACRS: 00001.000	HAMME LAWRENCE E 100.00000% CLAIMANT
35	M4766 MS	14 1-0S 13-0E	CASE: AZA 027911 TYPE: 386200 MINERAL PATENT LODE DISP: PENDING 06/11/93 ACRS: 00306.948	CARLOTA COPPER CO 100.00000% APPLICANT
035	M4885 MS		CASE: AZA 028770 TYPE: 386200 MINERAL PATENT LODE DISP: PENDING 09/20/94 ACRS: 00001.000	CARLOTA COPPER CO 100.00000% APPLICANT
7	PORTION OF HES 554	14 3-0N 31-0E	CASE: AZA 029356PT	FIRST AMER TTL INS 100.00000% PROPONENT
8	PORTION OF HES 554	14 3-0S 31-0E	TYPE: 220200 EX-FS SEC 206, FLPM	
18	PORTION OF HES 554	14 17-0N 1-0W	DISP: PENDING 09/14/95 ACRS: 00277.040	





**NOTICE!!**

**These documents have been scanned!**

**Do not place un-scanned documents beneath this notice!**

**Do not remove this notice from this file!**

GPO Jacket No. 560-102  
Print Order 61540  
Rise Business Services, LLC  
Job=AZ15 7/15/2019



Box Number= AZ15159



Claim Begin-End: AMC342296-AMC342514

**5 Miscellaneous**



AZ15159-8

AMC341757-AMC342788



April 18, 1997

Certified P 991 612 628  
Return Receipt Requested

Bureau of Land Management  
222 N. Central Avenue  
P.O. Box 555  
Phoenix, AZ 85004

RECEIVED  
BUREAU OF  
LAND MANAGEMENT  
APR 22 10 41 AM '97  
ARIZONA  
STATE OFFICE  
PHOENIX, ARIZONA

RE: Copies of **Recorded** Notices of Location

Gentlemen:

Enclosed are copies of the recorded Notices of Location for the following millsite claims located by Carlota Copper Company. These Notices were originally submitted to your office before recording in the county.

AMC Serial Nos.

Millsite Claims in Gila and Pinal Counties: Kosher #1-219      342296-342514

A map was recorded with each claim, and the map was given the same recording number as the Notice of Location.

If you have any questions, do not hesitate to contact me.

Sincerely,

A handwritten signature in blue ink that reads "Sherry Ellebracht".

Sherry Ellebracht  
Landman

Enclosures

**Carlota Copper Company**

8101 East Prentice Avenue, Suite 800, Englewood, Colorado 80111  
303-694-4936 Fax 303-773-0733





December 2, 1996

via Federal Express

Bureau of Land Management  
Arizona State Office  
222 N. Central Avenue  
Phoenix, AZ 85004-9528

RECEIVED  
BUREAU OF  
LAND MANAGEMENT  
DEC 3 9 46 AM '96  
ARIZONA  
STATE OFFICE  
PHOENIX, ARIZONA

RE: Notices of Location

Dear Sir:

Enclosed for filing with the BLM pursuant to regulation 43 CFR 3833 of the Federal Land Policy and Management Act of 1976 are copies of the Notices of Location for the following unpatented millsite mining claims located in Gila and Pinal Counties, Arizona, as well as a map for the claims:

Kosher #1-219

Enclosed is a check for \$29,565 (\$135 x 219) to cover the filing fees. Please send me a copy of each filed claim and map, and deduct the copy fees from Carlota Copper Company's copywork account #A1064. Please return the copies to:

Sherry Ellebracht  
Carlota Copper Company  
8101 E. Prentice Avenue, Suite 800  
Englewood, CO 80111

When **recorded** documents are received from Gila and Pinal Counties, copies will be forwarded to you.

If you have any questions, please do not hesitate to contact me at (303) 694-4936.

Sincerely,

A handwritten signature in blue ink that reads "Sherry Ellebracht".

Sherry Ellebracht  
Landman

Enclosures

**Carlota Copper Company**

8101 East Prentice Avenue, Suite 800, Englewood, Colorado 80111  
303-694-4936 Fax 303-773-0733

**NOTICE!!**

**These documents have been scanned!**

**Do not place un-scanned documents beneath this notice!**

**Do not remove this notice from this file!**

GPO Jacket No. 560-102  
Print Order 61540  
Rise Business Services, LLC  
Job=AZ15 7/15/2019



Box Number= AZ15159



Claim Begin-End: AMC342296-AMC342514

**6 Location Notices-Amendments and Supporting Documents**



AZ15159-8

AMC341757-AMC342788

**NO  
DOCUMENTS  
FOUND**

NO DOCUMENTS FOUND  
NO DOCUMENTS FOUND